Community Reinvestment Act Notice

Under the federal Community Reinvestment Act (CRA), the Federal Deposit Insurance Corporation (FDIC) evaluates our record of helping to meet the credit needs of this community consistent with safe and sound operations. The FDIC also takes this record into account when deciding on certain applications submitted by us.

Your involvement is encouraged.

You are entitled to certain information about our operations and our performance under the CRA. You may review the public section of our most recent CRA evaluation, prepared by the FDIC, and a list of services provided at this branch. You may also have access to the following additional information, which we will make available to you at this branch within five calendar days after you make the request to us:

(1) a map showing the assessment area containing this branch, which is the area in which the FDIC evaluates our CRA performance in this community;
(2) information about our branches in this assessment area;
(3) a list of services we provide at these locations;
(4) data on our lending performance in this assessment area; and
(5) copies of all written comments received by us that specifically relate to our CRA performance in this assessment area, and any responses we have made to those comments.

If we are operating under an approved strategic plan, you may also have access to a copy of the plan.
If you would like to review information about our CRA performance in other communities served by us, the public file for our entire bank is available at: PeoplesSouth Bank – Colquitt
203 West Crawford Street
Colquitt, Ga 39837

At least 30 days before the beginning of each quarter, the FDIC publishes a nationwide list of the banks that are scheduled for CRA examination in that quarter. This list is available from the:
Regional Manager, Division of Supervision and Consumer Protection (DSC)
FDIC
10 Tenth Street, N.E., Suite 800
Atlanta, Georgia 30309

You may send written comments about our performance in helping to meet community credit needs to:
Sandy Stuart, CRA Officer
PeoplesSouth Bank
203 West Crawford Street
Colquitt, Georgia 39837

and the FDIC Regional Manager. You may also submit comments electronically through the FDIC's Web site at www.fdic.gov/regulations/cra. Your letter, together with any response by us, will be considered by the FDIC in evaluating our CRA performance and may be made public.

You may ask to look at any comments received by the FDIC Regional Manager. You may also request from the FDIC Regional Manager an announcement of our applications covered by the CRA filed with the FDIC. We are an affiliate of PeoplesSouth Bancshares, Inc., a bank holding company. You may request from the Vice President, Federal Reserve Bank of Atlanta, 1000 Peachtree Street, N.E., Atlanta, Georgia 30309 an announcement of applications covered by the CRA filed by bank holding companies.

ALABAMA - Counties

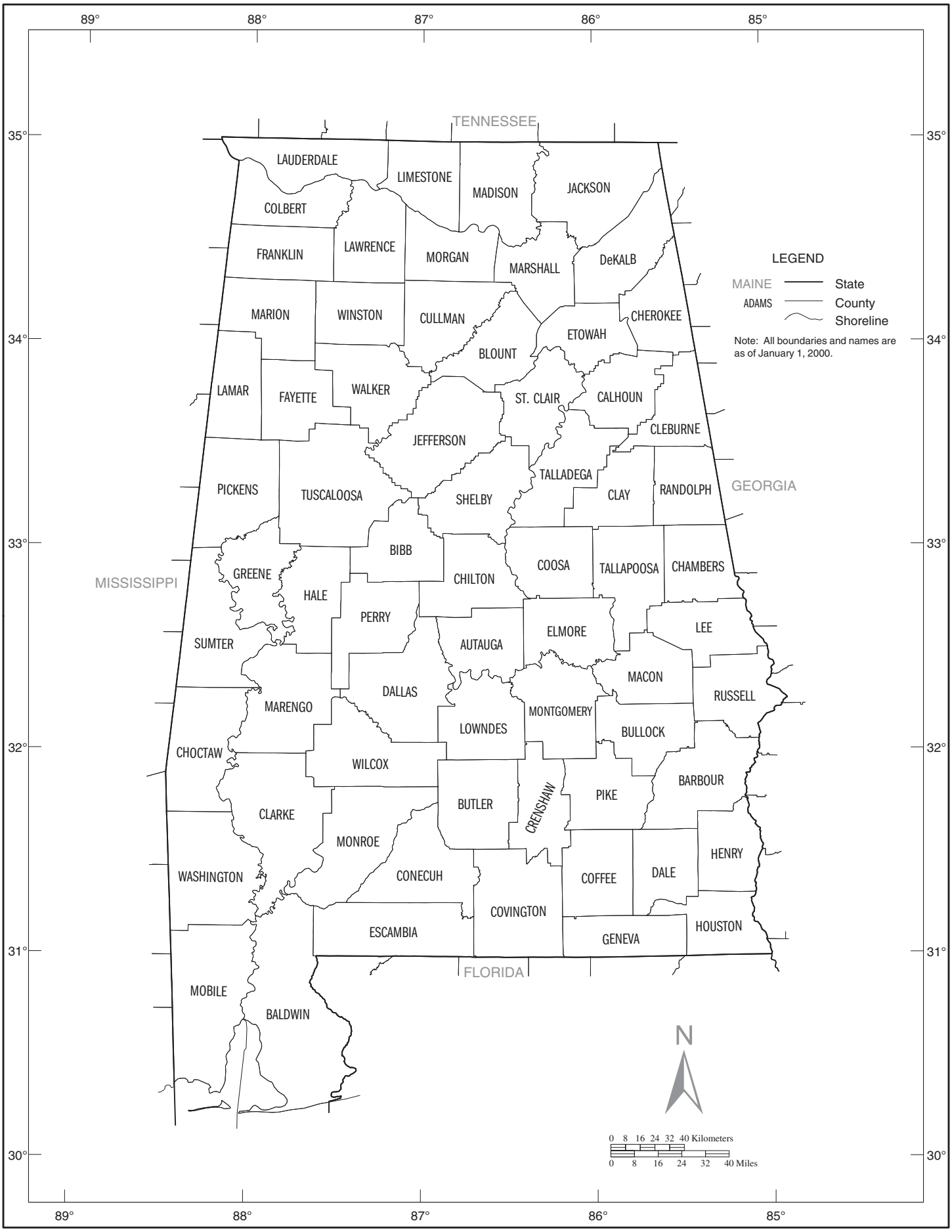

U.S. Census Bureau, Census 2000

GEORGIA - Counties

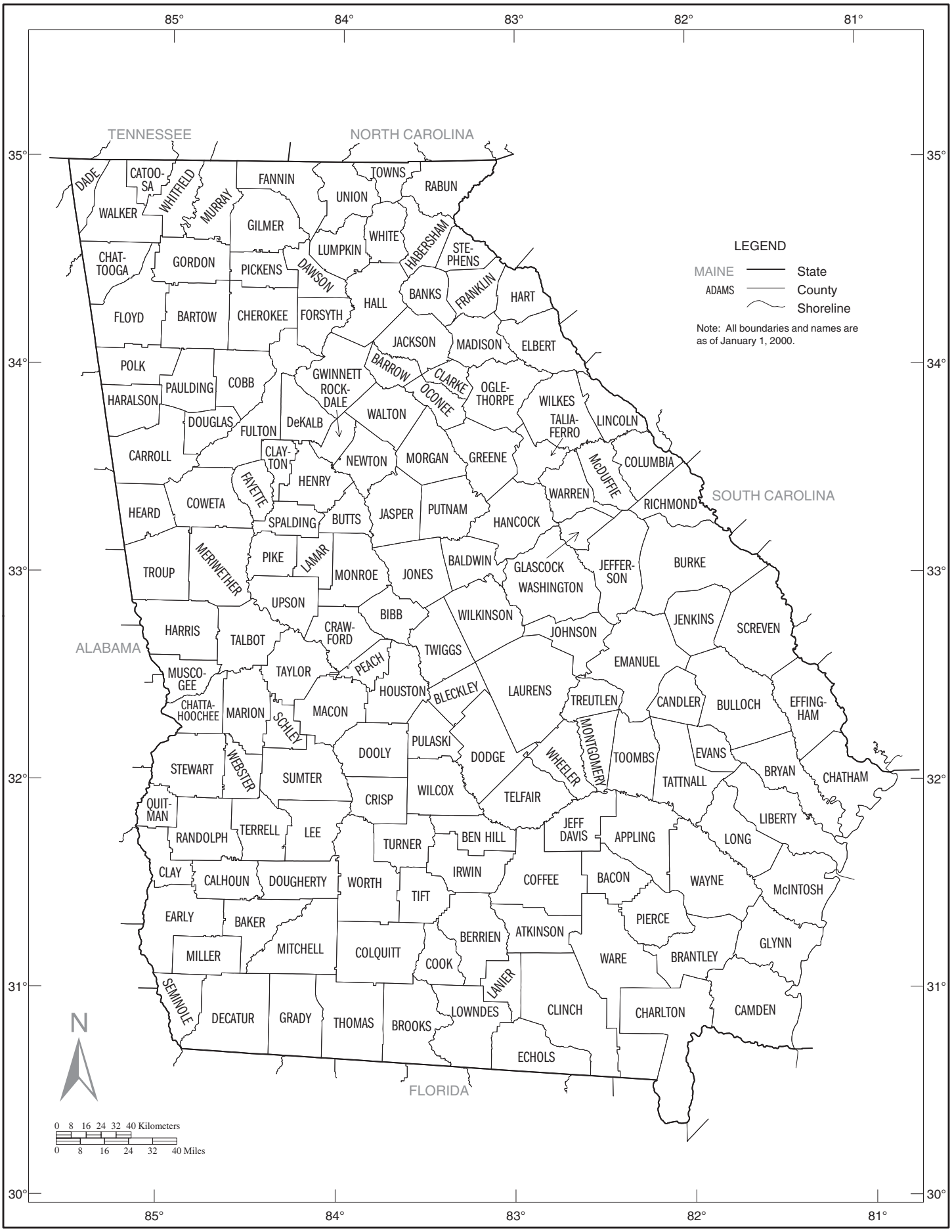

U.S. Census Bureau, Census 2000

FLORIDA - Counties

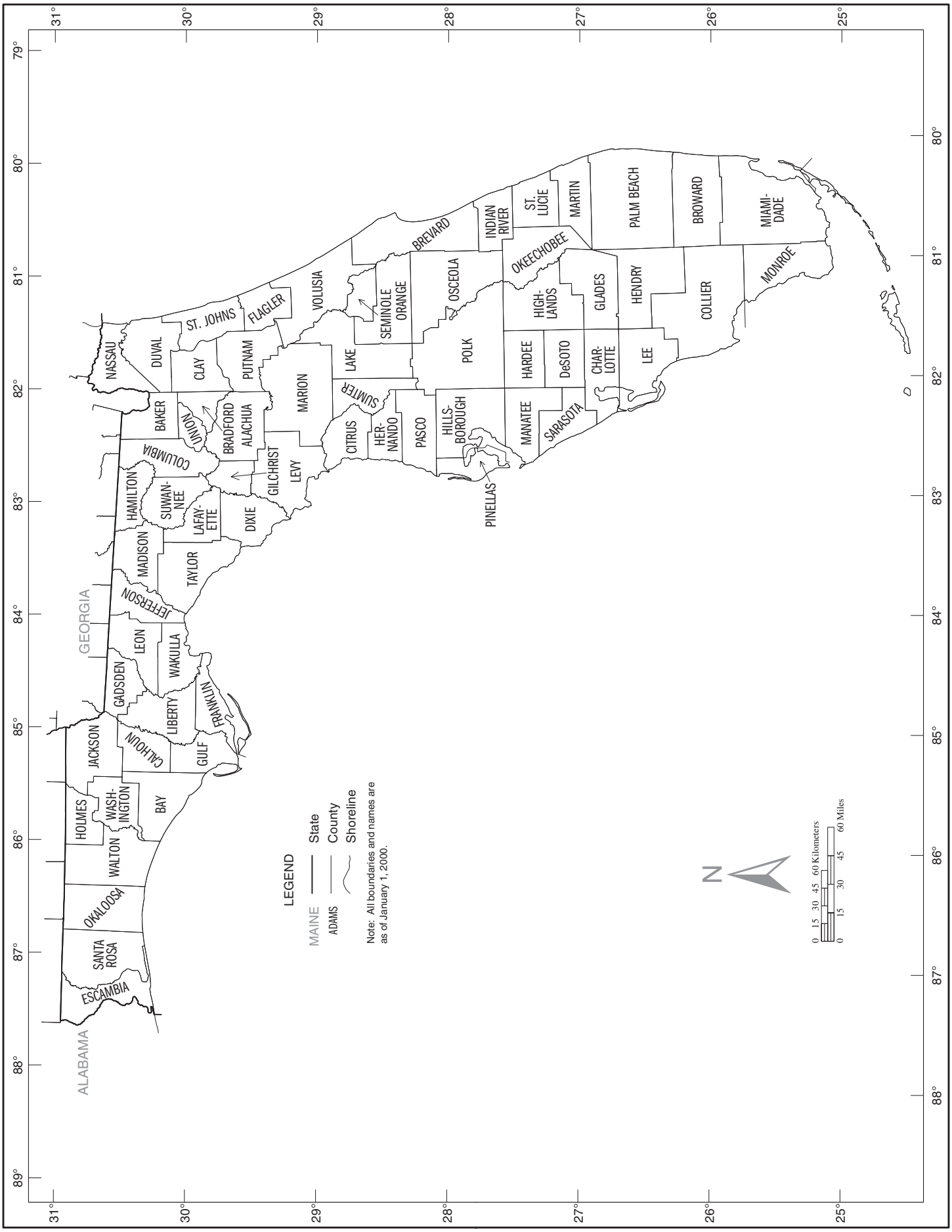

U.S. Census Bureau, Census 2000

2020 CENSUS - CENSUS TRACT REFERENCE MAP: Barbour County, AL

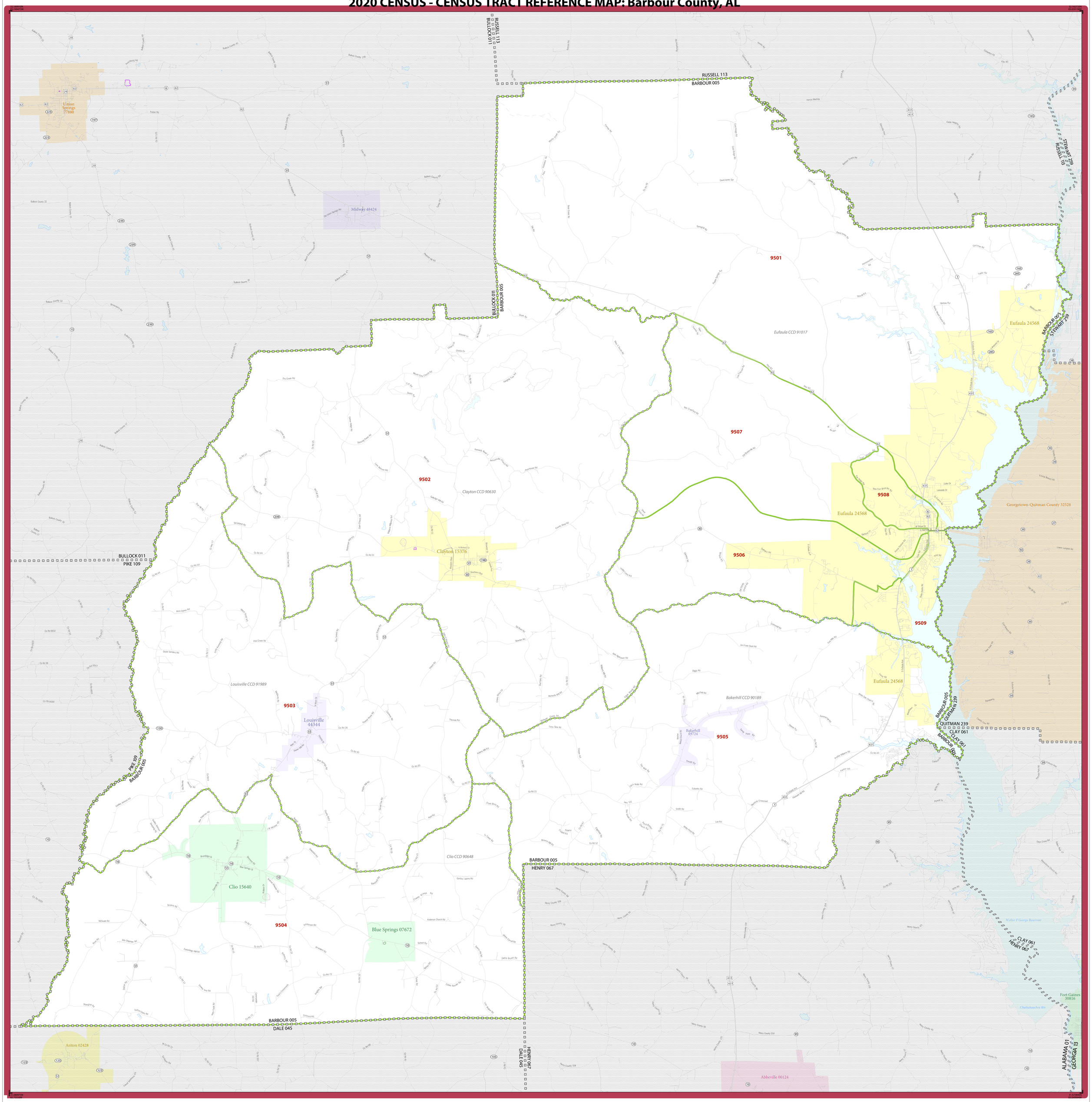

LEGEND

SYMBOL DESCRIPTION	SYMBOL	LABEL STYLE
International		CANADA
Federal American Indian Reservation		L'ANSE RESVN 1880
Off-Reservation Trust Land		T1880
State American Indian Reservation		Tama Resvn 9400
Alaska Native Regional Corporation		*NANA ANRC 52120*
State (or statistically equivalent entity)		NEW YORK 36
County (or statistically equivalent entity)		ERIE 029
Minor Civil Division (MCD)[1]		Bristol town 07485
Census County Division (CCD), Census Subarea (CSA), or Unorganized Territory (UT)		*Hanna CCD 91650*
Consolidated City		MILFORD 47500

SYMBOL DESCRIPTION	SYMBOL	LABEL STYLE
Incorporated Place [1,2]		Davis 18100
Census Designated Place (CDP)[2]		*Incline Village 35100*
Census Tract[3]		33.07

DESCRIPTION	SYMBOL
Water Body	Pleasant Lake
College or University	Coll/Univ
Military	Fort Belvoir
Prison or Juvenile Detention Center	P/JDC
National or State Park, Forest, or Recreation Area	Yosemite NP
Outside Subject Area	

DESCRIPTION	SYMBOL
Interstate or U.S. Highway	95 2
State Highway or State Road	4
Other Road	Marsh Ln
4WD Trail, Stairway, Alley, Walkway, or Ferry	
Nonvisible Boundary or Feature Not Elsewhere Classified	
Inset Area	A1

Where international, state, county, and/or MCD/CCD boundaries coincide, the map shows the boundary symbol for only the highest-ranking of these boundaries.

Geographic area names are followed by either their FIPS or census code.

1 A '*' following an MCD name denotes a false MCD. A '*' following a place name indicates that a false MCD exists with the same name and FIPS code as the place; the false MCD label is not shown.

2 Place label color corresponds to the place fill color.

3 Census tracts are identified by an up to four-digit integer number and may have an optional two-digit suffix; for example 23 or 1457.02. The census tract codes consist of six digits with an implied decimal between the fourth and fifth digit corresponding to the basic census tract number, but with leading zeros, and trailing zeros for census tracts without a suffix. The tract number examples above would have codes of 002300 and 145702, respectively.

Due to space limitations, some road names, along with other feature and geography names on the map, may not be shown.

0 2 4 6 8 10 Kilometers
0 1 2 3 4 5 Miles
The plotted map scale is 1:76,416

N W E S

All legal boundaries and names are as of January 1, 2020. The boundaries shown on this map are for Census Bureau statistical data collection and tabulation purposes only; their depiction and designation for statistical purposes does not constitute a determination of jurisdictional authority or rights of ownership or entitlement.

Geographic Vintage: 2020 Census (reference date: January 1, 2020)
Data Source: U.S. Census Bureau's MAF/TIGER database (TAB20)
Map Created by Geography Division: January 06, 2021

U.S. DEPARTMENT OF COMMERCE U.S. Census Bureau

Projection: Albers Equal Area Conic
Datum: NAD 83
Spheroid: GRS 80
1st Standard Parallel: 30 57 17
2nd Standard Parallel: 34 11 50
Central Meridian: -86 39 36
Latitude of Projection's Origin: 30 08 39
False Easting: 0
False Northing: 0

Sheet 1 of 1 PARENT sheets
Total Sheets: 1 (Index 0; Parent 1; Inset 0)

NAME: Barbour County (005)
ENTITY TYPE: County or statistically equivalent entity
ST: Alabama (01)

2020 CENSUS TRACT REF MAP (PARENT)
Sheet ID: 249501005001

United States Census 2020

2024 FFIEC Census Report - Summary Census Demographic Information
State: 01 - ALABAMA (AL)
County: 005 - BARBOUR COUNTY
Tract: All Tracts

State Code	County Code	Tract Code	Tract Income Level	Distressed or Underserved Tract	Tract Median Family Income %	2024 FFIEC Est.MSA/MD non-MSA/MD Median Family Income	2024 Est. Tract Median Family Income	2020 Tract Median Family Income	Tract Population	Tract Minority %	Minority Population	Owner Occupied Units	1- to 4- Family Units
01	005	9501.00	Upper	No	128.61	$67,600	$86,940	$71,719	3126	53.71	1679	818	1337
01	005	9502.00	Middle	Yes*	96.39	$67,600	$65,160	$53,750	3363	67.02	2254	664	1364
01	005	9503.00	Middle	Yes*	81.52	$67,600	$55,108	$45,461	1370	57.08	782	536	977
01	005	9504.00	Moderate	No	62.05	$67,600	$41,946	$34,602	3998	54.40	2175	778	1623
01	005	9505.00	Middle	Yes*	118.54	$67,600	$80,133	$66,106	3105	30.89	959	1194	2135
01	005	9506.00	Low	No	48.31	$67,600	$32,658	$26,944	1858	49.03	911	297	753
01	005	9507.00	Middle	Yes*	98.21	$67,600	$66,390	$54,766	1590	61.45	977	376	663
01	005	9508.00	Moderate	No	70.48	$67,600	$47,644	$39,306	2175	53.20	1157	585	1144
01	005	9509.00	Moderate	No	68.81	$67,600	$46,516	$38,375	4638	69.92	3243	527	1646
01	005	9999.99	Middle	No	82.19	$67,600	$55,560	$45,836	25223	56.05	14137	5775	11642

* Will automatically be included in the 2025 Distressed or Underserved Tract List

2020 CENSUS - CENSUS TRACT REFERENCE MAP: Dale County, AL

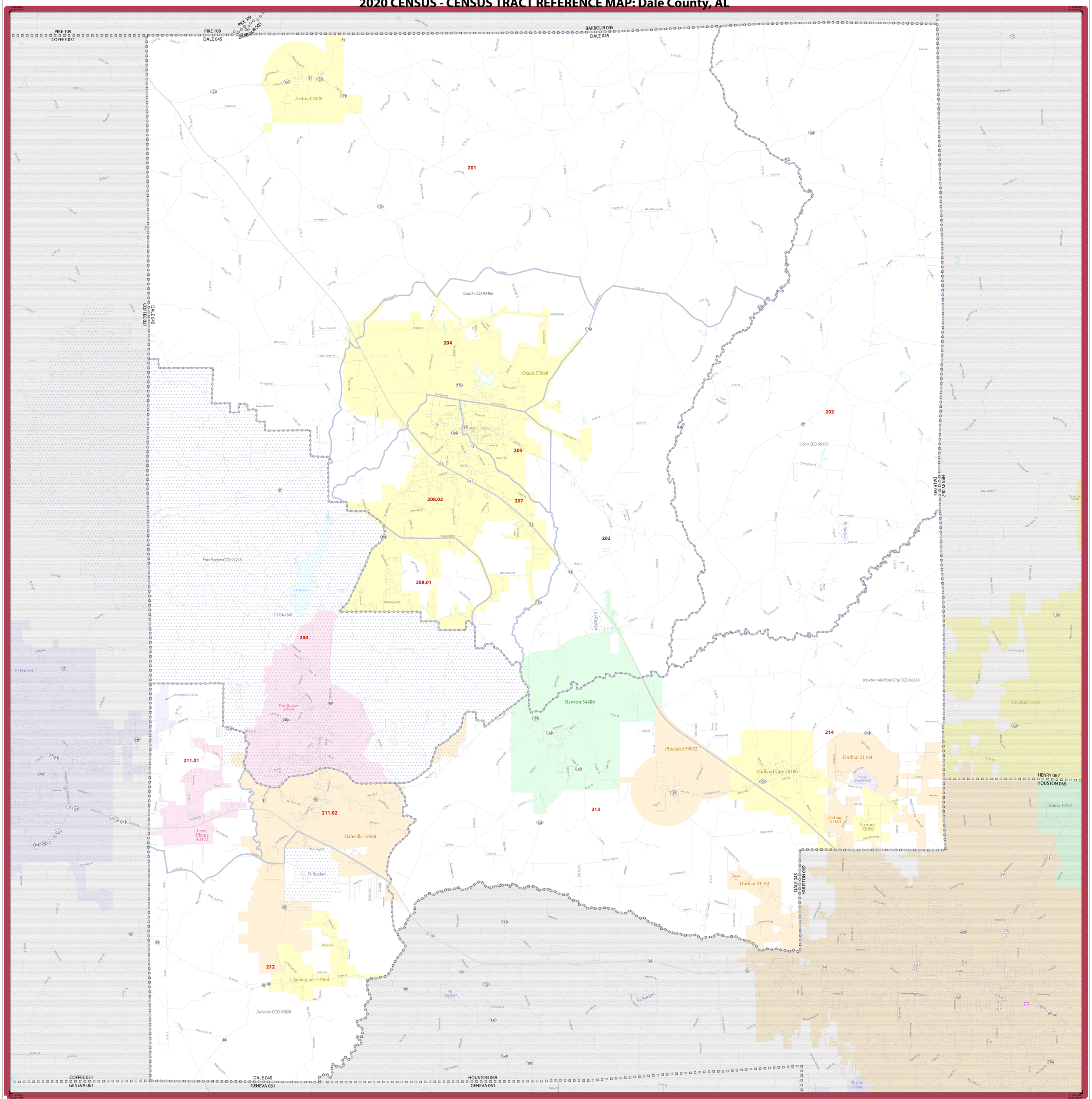

LEGEND

SYMBOL DESCRIPTION	SYMBOL	LABEL STYLE
International		CANADA
Federal American Indian Reservation		L'ANSE RESVN 1880
Off-Reservation Trust Land		T1880
State American Indian Reservation		Tama Resvn 9400
Alaska Native Regional Corporation		NANA ANRC 52120
State (or statistically equivalent entity)		NEW YORK 36
County (or statistically equivalent entity)		ERIE 029
Minor Civil Division (MCD) [1]		Bristol town 07485
Census County Division (CCD), Census Subarea (CSA), or Unorganized Territory (UT)		Hanna CCD 91650
Consolidated City		MILFORD 47500

SYMBOL DESCRIPTION	SYMBOL	LABEL STYLE
Incorporated Place [1,2]		Davis 18100
Census Designated Place (CDP) [2]		Incline Village 35100
Census Tract [3]		33.07

DESCRIPTION	SYMBOL
Water Body	Pleasant Lake
College or University	Coll/Univ
Military	Fort Belvoir
Prison or Juvenile Detention Center	P/JDC
National or State Park, Forest, or Recreation Area	Yosemite NP
Outside Subject Area	

DESCRIPTION	SYMBOL
Interstate or U.S. Highway	95 2
State Highway or State Road	4
Other Road	Marsh Ln
4WD Trail, Stairway, Alley, Walkway, or Ferry	
Nonvisible Boundary or Feature Not Elsewhere Classified	
Inset Area	A1

Where international, state, county, and/or MCD/CCD boundaries coincide, the map shows the boundary symbol for only the highest-ranking of these boundaries.

Geographic area names are followed by either their FIPS or census code.

1 A '*' following an MCD name denotes a false MCD. A '*' following a place name indicates that a false MCD exists with the same name and FIPS code as the place; the false MCD label is not shown.

2 Place label color corresponds to the place fill color.

3 Census tracts are identified by an up to four-digit integer number and may have an optional two-digit suffix; for example 23 or 1457.02. The census tract codes consist of six digits with an implied decimal between the fourth and fifth digit corresponding to the basic census tract number, but with leading zeros, and trailing zeros for census tracts without a suffix. The tract number examples above would have codes of 002300 and 145702, respectively.

Due to space limitations, some road names, along with other feature and geography names on the map, may not be shown.

0 1 2 3 4 5 Kilometers
0 1 2 3 4 5 Miles
The plotted map scale is 1:54,668

N W E S

All legal boundaries and names are as of January 1, 2020. The boundaries shown on this map are for Census Bureau statistical data collection and tabulation purposes only; their depiction and designation for statistical purposes does not constitute a determination of jurisdictional authority or rights of ownership or entitlement.

Geographic Vintage: 2020 Census (reference date: January 1, 2020)
Data Source: U.S. Census Bureau's MAF/TIGER database (TAB20)
Map Created by Geography Division: January 06, 2021

U.S. DEPARTMENT OF COMMERCE U.S. Census Bureau

Projection: Albers Equal Area Conic
Datum: NAD 83
Spheroid: GRS 80
1st Standard Parallel: 30 57 17
2nd Standard Parallel: 34 11 50
Central Meridian: -86 39 36
Latitude of Projection's Origin: 30 08 39
False Easting: 0
False Northing: 0

Sheet 1 of 1 PARENT sheets
Total Sheets: 1 (Index 0; Parent 1; Inset 0)

NAME: Dale County (045)
ENTITY TYPE: County or statistically equivalent entity
ST: Alabama (01)

2020 CENSUS TRACT REF MAP (PARENT)
Sheet ID: 249501045001

United States Census 2020

2024 FFIEC Census Report - Summary Census Demographic Information
State: 01 - ALABAMA (AL)
County: 045 - DALE COUNTY
Tract: All Tracts

State Code	County Code	Tract Code	Tract Income Level	Distressed or Underserved Tract	Tract Median Family Income %	2024 FFIEC Est.MSA/MD non-MSA/MD Median Family Income	2024 Est. Tract Median Family Income	2020 Tract Median Family Income	Tract Population	Tract Minority %	Minority Population	Owner Occupied Units	1- to 4- Family Units
01	045	0200.00	Middle	Yes*	102.62	$67,600	$69,371	$57,227	4474	33.62	1504	9	1501
01	045	0201.00	Middle	Yes*	100.06	$67,600	$67,641	$55,801	3911	16.67	652	1188	1972
01	045	0202.00	Middle	Yes*	117.46	$67,600	$79,403	$65,500	2186	8.55	187	631	1130
01	045	0203.00	Middle	Yes*	92.33	$67,600	$62,415	$51,490	2375	18.06	429	630	1052
01	045	0204.00	Upper	No	144.12	$67,600	$97,425	$80,368	2423	18.90	458	877	1001
01	045	0205.00	Moderate	No	75.15	$67,600	$50,801	$41,908	1934	37.69	729	351	834
01	045	0207.00	Low	No	48.49	$67,600	$32,779	$27,045	3358	65.96	2215	451	1458
01	045	0208.01	Middle	Yes*	86.59	$67,600	$58,535	$48,289	3163	45.21	1430	722	1456
01	045	0208.02	Upper	No	130.60	$67,600	$88,286	$72,827	4328	38.15	1651	1197	1904
01	045	0211.01	Upper	No	133.66	$67,600	$90,354	$74,537	4770	41.11	1961	1249	2104
01	045	0211.02	Moderate	No	65.04	$67,600	$43,967	$36,273	4153	45.51	1890	839	1956
01	045	0212.00	Upper	No	125.76	$67,600	$85,014	$70,131	2391	28.36	678	769	1437
01	045	0213.00	Upper	No	129.17	$67,600	$87,319	$72,031	4231	20.11	851	1389	1934
01	045	0214.00	Middle	Yes*	83.43	$67,600	$56,399	$46,524	5629	37.11	2089	1078	2436

* Will automatically be included in the 2025 Distressed or Underserved Tract List

2020 CENSUS - CENSUS TRACT REFERENCE MAP: Henry County, AL

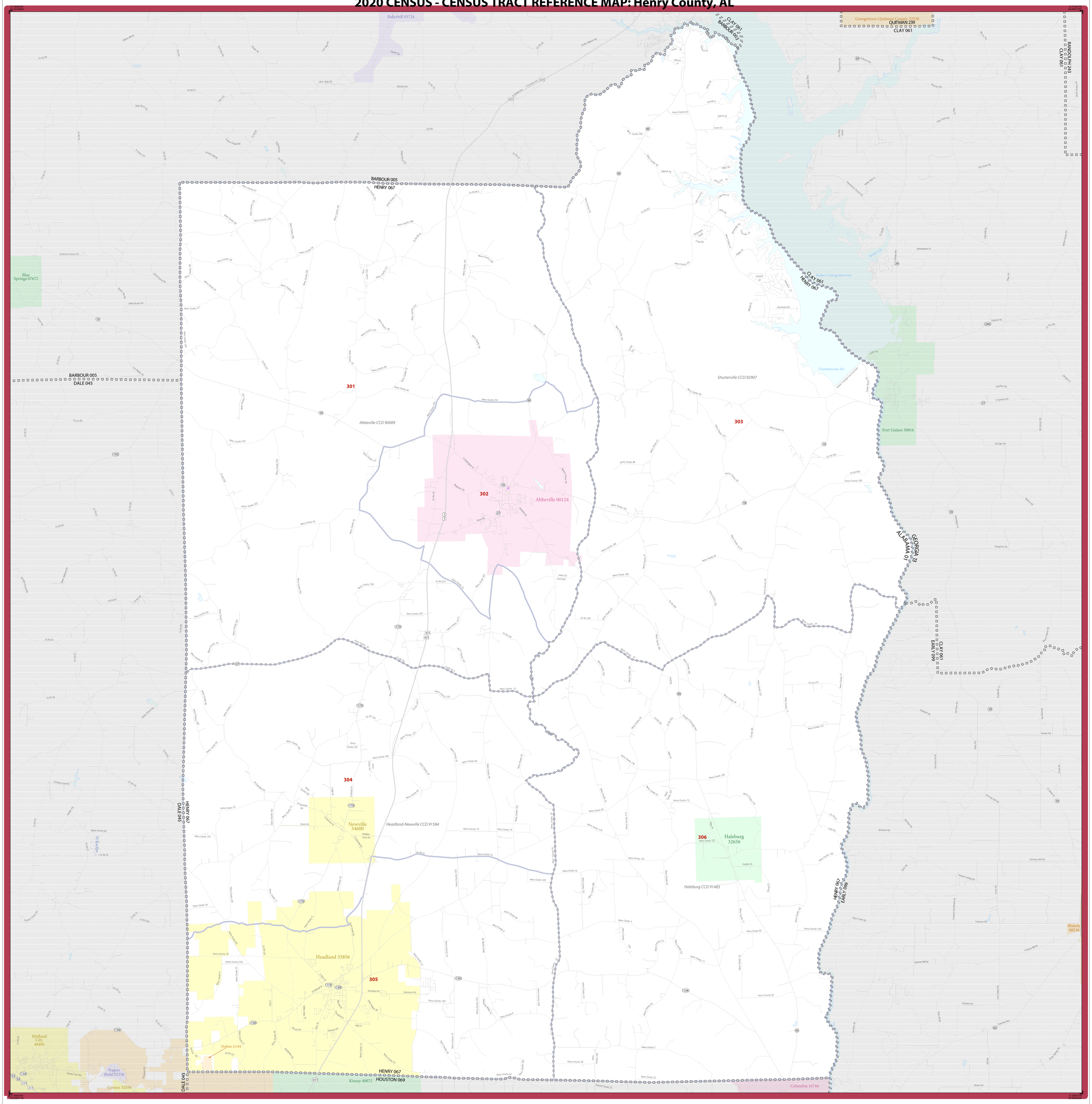

LEGEND

SYMBOL DESCRIPTION	SYMBOL	LABEL STYLE
International		CANADA
Federal American Indian Reservation		L'ANSE RESVN 1880
Off-Reservation Trust Land		T1880
State American Indian Reservation		Tama Resvn 9400
Alaska Native Regional Corporation		*NANA ANRC 52120*
State (or statistically equivalent entity)		NEW YORK 36
County (or statistically equivalent entity)		ERIE 029
Minor Civil Division (MCD) [1]		Bristol town 07485
Census County Division (CCD), Census Subarea (CSA), or Unorganized Territory (UT)		*Hanna CCD 91650*
Consolidated City		MILFORD 47500

SYMBOL DESCRIPTION	SYMBOL	LABEL STYLE
Incorporated Place [1,2]		Davis 18100
Census Designated Place (CDP) [2]		*Incline Village 35100*
Census Tract [3]		33.07

DESCRIPTION	SYMBOL
Water Body	Pleasant Lake
College or University	Coll/Univ
Military	Fort Belvoir
Prison or Juvenile Detention Center	P/JDC
National or State Park, Forest, or Recreation Area	Yosemite NP
Outside Subject Area	

DESCRIPTION	SYMBOL
Interstate or U.S. Highway	10 2
State Highway or State Road	4
Other Road	Marsh Ln
4WD Trail, Stairway, Alley, Walkway, or Ferry	
Nonvisible Boundary or Feature Not Elsewhere Classified	
Inset Area	A1

Where international, state, county, and/or MCD/CCD boundaries coincide, the map shows the boundary symbol for only the highest-ranking of these boundaries.

Geographic area names are followed by either their FIPS or census code.

1 A '*' following an MCD name denotes a false MCD. A '*' following a place name indicates that a false MCD exists with the same name and FIPS code as the place; the false MCD label is not shown.

2 Place label color corresponds to the place fill color.

3 Census tracts are identified by an up to four-digit integer number and may have an optional two-digit suffix; for example 23 or 1457.02. The census tract codes consist of six digits with an implied decimal between the fourth and fifth digit corresponding to the basic census tract number, but with leading zeros, and trailing zeros for census tracts without a suffix. The tract number examples above would have codes of 002300 and 145702, respectively.

Due to space limitations, some road names, along with other feature and geography names on the map, may not be shown.

0 1 2 3 4 5 Kilometers
0 1 2 3 4 5 Miles
The plotted map scale is 1:59,724

N W E S

All legal boundaries and names are as of January 1, 2020. The boundaries shown on this map are for Census Bureau statistical data collection and tabulation purposes only; their depiction and designation for statistical purposes does not constitute a determination of jurisdictional authority or rights of ownership or entitlement.

Geographic Vintage: 2020 Census (reference date: January 1, 2020)
Data Source: U.S. Census Bureau's MAF/TIGER database (TAB20)
Map Created by Geography Division: January 06, 2021

U.S. DEPARTMENT OF COMMERCE U.S. Census Bureau

Projection: Albers Equal Area Conic
Datum: NAD 83
Spheroid: GRS 80
1st Standard Parallel: 30 57 17
2nd Standard Parallel: 34 11 50
Central Meridian: -86 39 36
Latitude of Projection's Origin: 30 08 39
False Easting: 0
False Northing: 0

Sheet 1 of 1 PARENT sheets
Total Sheets: 1 (Index 0; Parent 1; Inset 0)

NAME: Henry County (067)
ENTITY TYPE: County or statistically equivalent entity
ST: Alabama (01)

2020 CENSUS TRACT REF MAP (PARENT)
Sheet ID: 249501067001

United States Census 2020

2024 FFIEC Census Report - Summary Census Demographic Information
State: 01 - ALABAMA (AL)
County: 067 - HENRY COUNTY
Tract: All Tracts

State Code	County Code	Tract Code	Tract Income Level	Distressed or Underserved Tract	Tract Median Family Income %	2024 FFIEC Est.MSA/MD non-MSA/MD Median Family Income	2024 Est. Tract Median Family Income	2020 Tract Median Family Income	Tract Population	Tract Minority %	Minority Population	Owner Occupied Units	1- to 4- Family Units
01	067	0301.00	Middle	No	110.34	$77,200	$85,182	$68,000	1675	49.97	837	551	857
01	067	0302.00	Middle	No	82.10	$77,200	$63,381	$50,600	2532	52.61	1332	743	1343
01	067	0303.00	Moderate	No	72.95	$77,200	$56,317	$44,961	2994	23.45	702	972	2547
01	067	0304.00	Middle	No	95.07	$77,200	$73,394	$58,594	1796	34.58	621	580	845
01	067	0305.00	Upper	No	151.09	$77,200	$116,641	$93,117	6630	23.97	1589	2053	2576
01	067	0306.00	Middle	No	103.67	$77,200	$80,033	$63,889	1519	14.68	223	572	818
01	067	9999.99	Middle	No	101.83	$77,200	$78,613	$62,757	17146	30.93	5304	5471	8986

* Will automatically be included in the 2025 Distressed or Underserved Tract List

2020 CENSUS - CENSUS TRACT REFERENCE MAP: Houston County, AL

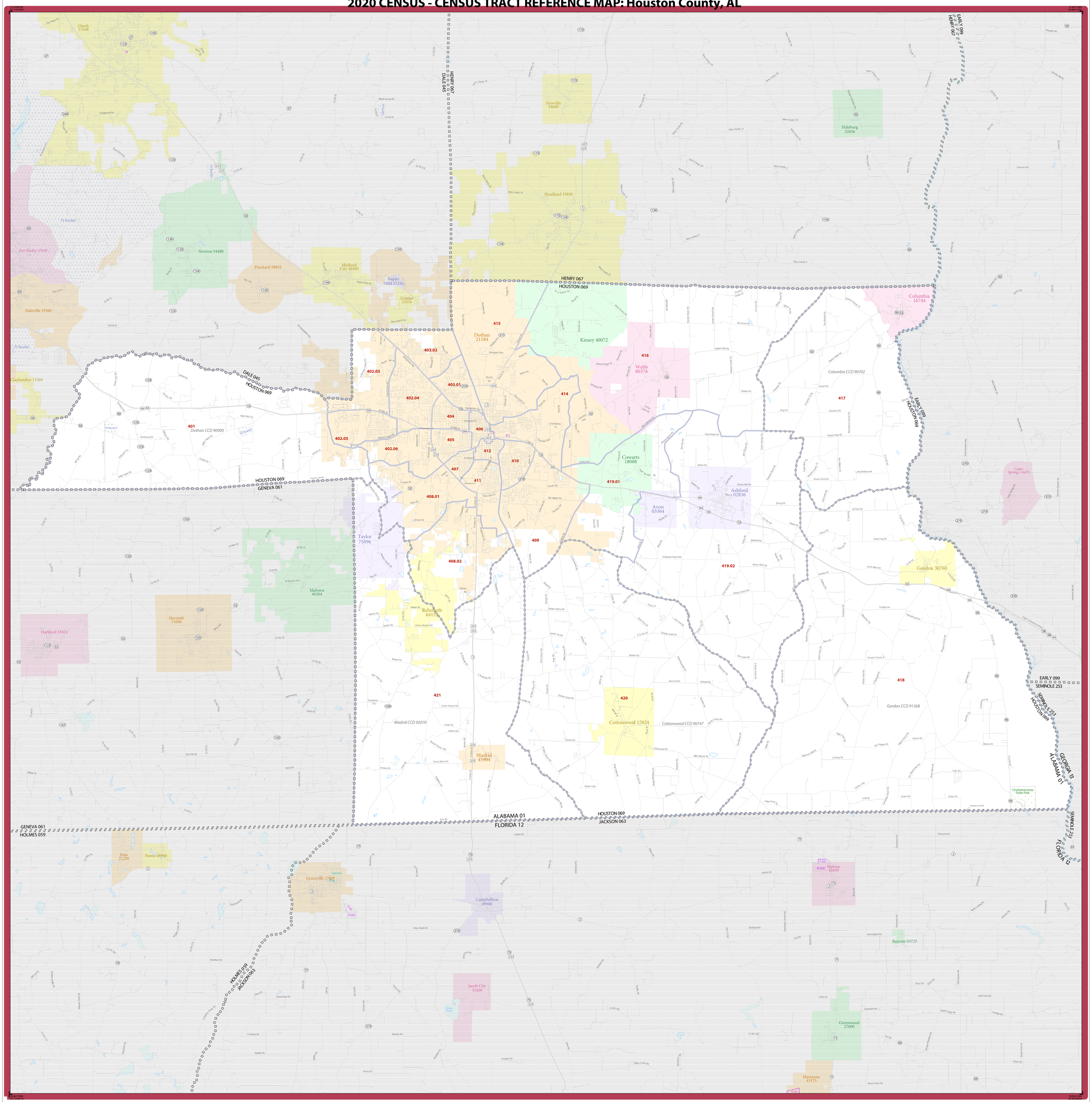

LEGEND

SYMBOL DESCRIPTION	SYMBOL	LABEL STYLE
International		CANADA
Federal American Indian Reservation		L'ANSE RESVN 1880
Off-Reservation Trust Land		T1880
State American Indian Reservation		Tama Resvn 9400
Alaska Native Regional Corporation		NANA ANRC 52120
State (or statistically equivalent entity)		NEW YORK 36
County (or statistically equivalent entity)		ERIE 029
Minor Civil Division (MCD) [1]		Bristol town 07485
Census County Division (CCD), Census Subarea (CSA), or Unorganized Territory (UT)		Hanna CCD 91650
Consolidated City		MILFORD 47500

SYMBOL DESCRIPTION	SYMBOL	LABEL STYLE
Incorporated Place [1,2]		Davis 18100
Census Designated Place (CDP) [2]		Incline Village 35100
Census Tract [3]		33.07

DESCRIPTION	SYMBOL
Water Body	Pleasant Lake
College or University	Coll/Univ
Military	Fort Belvoir
Prison or Juvenile Detention Center	P/JDC
National or State Park, Forest, or Recreation Area	Yosemite NP
Outside Subject Area	

DESCRIPTION	SYMBOL
Interstate or U.S. Highway	2
State Highway or State Road	4
Other Road	Marsh Ln
4WD Trail, Stairway, Alley, Walkway, or Ferry	
Nonvisible Boundary or Feature Not Elsewhere Classified	
Inset Area	A1

Where international, state, county, and/or MCD/CCD boundaries coincide, the map shows the boundary symbol for only the highest-ranking of these boundaries.

Geographic area names are followed by either their FIPS or census code.

1 A '*' following an MCD name denotes a false MCD. A '*' following a place name indicates that a false MCD exists with the same name and FIPS code as the place; the false MCD label is not shown.

2 Place label color corresponds to the place fill color.

3 Census tracts are identified by an up to four-digit integer number and may have an optional two-digit suffix; for example 23 or 1457.02. The census tract codes consist of six digits with an implied decimal between the fourth and fifth digit corresponding to the basic census tract number, but with leading zeros, and trailing zeros for census tracts without a suffix. The tract number examples above would have codes of 002300 and 145702, respectively.

Due to space limitations, some road names, along with other feature and geography names on the map, may not be shown.

0 2 4 6 8 10 Kilometers
0 1 2 3 4 5 Miles

The plotted map scale is 1:79,418

N W E S

All legal boundaries and names are as of January 1, 2020. The boundaries shown on this map are for Census Bureau statistical data collection and tabulation purposes only; their depiction and designation for statistical purposes does not constitute a determination of jurisdictional authority or rights of ownership or entitlement.

Geographic Vintage: 2020 Census (reference date: January 1, 2020)
Data Source: U.S. Census Bureau's MAF/TIGER database (TAB20)
Map Created by Geography Division: January 06, 2021

U.S. DEPARTMENT OF COMMERCE U.S. Census Bureau

Projection: Albers Equal Area Conic
Datum: NAD 83
Spheroid: GRS 80
1st Standard Parallel: 30 57 17
2nd Standard Parallel: 34 11 50
Central Meridian: -86 39 36
Latitude of Projection's Origin: 30 08 39
False Easting: 0
False Northing: 0

Sheet 1 of 1 PARENT sheets
Total Sheets: 1 (Index 0; Parent 1; Inset 0)

NAME: Houston County (069)
ENTITY TYPE: County or statistically equivalent entity
ST: Alabama (01)

2020 CENSUS TRACT REF MAP (PARENT)
Sheet ID: 249601069001

United States Census 2020

2024 FFIEC Census Report - Summary Census Demographic Information
State: 01 - ALABAMA (AL)
County: 069 - HOUSTON COUNTY
Tract: All Tracts

State Code	County Code	Tract Code	Tract Income Level	Distressed or Underserved Tract	Tract Median Family Income %	2024 FFIEC Est.MSA/MD non-MSA/MD Median Family Income	2024 Est. Tract Median Family Income	2020 Tract Median Family Income	Tract Population	Tract Minority %	Minority Population	Owner Occupied Units	1- to 4- Family Units
01	069	0401.00	Upper	No	135.64	$77,200	$104,714	$83,592	5916	15.23	901	1674	2163
01	069	0402.03	Upper	No	196.52	$77,200	$151,713	$121,111	3289	20.22	665	944	1078
01	069	0402.04	Upper	No	154.49	$77,200	$119,266	$95,208	5884	23.45	1380	1460	1983
01	069	0402.05	Upper	No	137.62	$77,200	$106,243	$84,815	5732	20.88	1197	1492	2137
01	069	0402.06	Upper	No	136.15	$77,200	$105,108	$83,906	4597	24.89	1144	1045	1356
01	069	0403.01	Middle	No	93.59	$77,200	$72,251	$57,679	3883	55.01	2136	705	1455
01	069	0403.02	Moderate	No	63.11	$77,200	$48,721	$38,897	3916	60.39	2365	770	1349
01	069	0404.00	Upper	No	133.36	$77,200	$102,954	$82,188	2562	19.75	506	825	1168
01	069	0405.00	Middle	No	110.68	$77,200	$85,445	$68,214	3566	30.26	1079	943	1675
01	069	0406.00	Low	No	47.59	$77,200	$36,739	$29,333	1985	86.40	1715	197	946
01	069	0407.00	Moderate	No	71.44	$77,200	$55,152	$44,032	2638	58.68	1548	600	1180
01	069	0408.01	Upper	No	140.06	$77,200	$108,126	$86,316	4852	24.94	1210	1442	2075
01	069	0408.02	Middle	No	96.95	$77,200	$74,845	$59,750	4480	33.33	1493	973	1731
01	069	0409.00	Upper	No	122.11	$77,200	$94,269	$75,256	5532	37.11	2053	1471	2223
01	069	0410.00	Moderate	No	61.30	$77,200	$47,324	$37,778	5071	72.73	3688	836	2129
01	069	0411.00	Moderate	No	68.96	$77,200	$53,237	$42,500	3674	50.68	1862	654	1374
01	069	0412.00	Low	No	34.17	$77,200	$26,379	$21,064	2294	68.53	1572	216	1015
01	069	0414.00	Moderate	No	57.22	$77,200	$44,174	$35,268	3311	81.03	2683	583	1463
01	069	0415.00	Moderate	No	68.59	$77,200	$52,951	$42,273	4184	76.89	3217	833	1773
01	069	0416.00	Middle	No	97.35	$77,200	$75,154	$60,000	5438	36.41	1980	1523	2425
01	069	0417.00	Middle	No	97.35	$77,200	$75,154	$60,000	1343	21.22	285	371	626
01	069	0418.00	Middle	No	105.81	$77,200	$81,685	$65,208	2050	31.66	649	636	1013
01	069	0419.01	Middle	No	91.89	$77,200	$70,939	$56,635	2783	19.19	534	829	1274
01	069	0419.02	Middle	No	98.12	$77,200	$75,749	$60,469	4635	20.47	949	1375	2232
01	069	0420.00	Middle	No	84.31	$77,200	$65,087	$51,958	5197	16.36	850	1732	2738
01	069	0421.00	Middle	No	105.43	$77,200	$81,392	$64,975	8390	15.38	1290	2100	3065

* Will automatically be included in the 2025 Distressed or Underserved Tract List

Census Tract Geographies

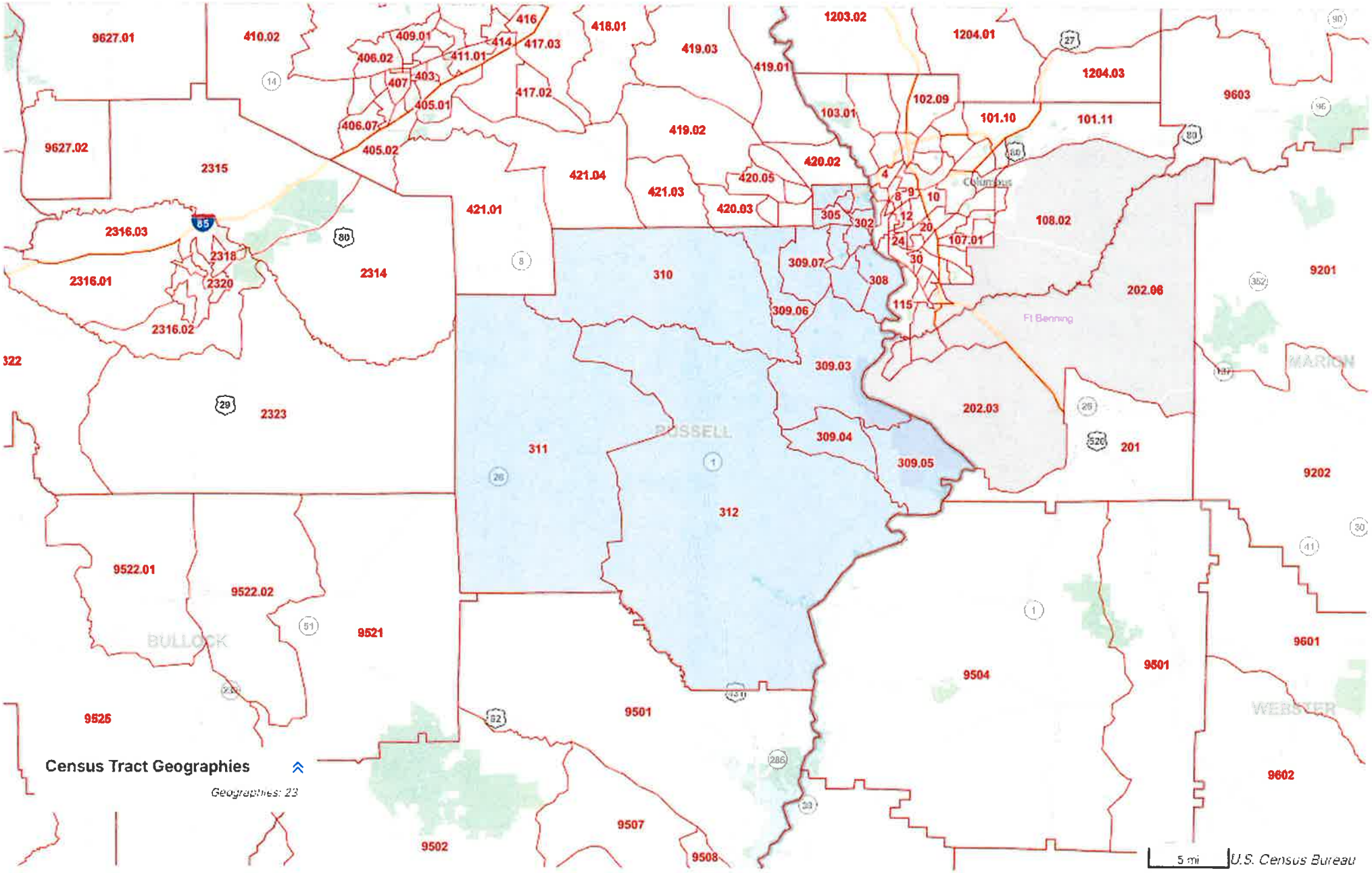

2025 FFIEC Census Report - Summary Census Overview Information
State: ALABAMA
County: 113 - RUSSELL COUNTY
All Tracts: 18

State Abbr	County Name	Tract code	Tract Income Level	Tract Median Family Income %	Distressed or Underserved Tract	2025 FFIEC Est. MSA/MD/non-MSA/MD Median Family Income	2020 Tract Median Family Income	Tract Population	Minority Population	Tract Minority %	Owner Occupied Units	1- to 4- Family Units
AL	RUSSELL COUNTY	0302.00	1 - Low	44.34	No	$74,800	$27,697	1766	1260	71.35	189	693
AL	RUSSELL COUNTY	0303.00	2 - Moderate	69.53	No	$74,800	$43,430	3198	1405	43.93	711	1846
AL	RUSSELL COUNTY	0304.02	3 - Middle	90.69	No	$74,800	$56,645	3252	1022	31.43	1015	1624
AL	RUSSELL COUNTY	0304.03	3 - Middle	112.19	No	$74,800	$70,076	3601	1736	48.21	450	1325
AL	RUSSELL COUNTY	0304.04	2 - Moderate	67.47	No	$74,800	$42,146	2810	1156	41.14	453	1028
AL	RUSSELL COUNTY	0305.00	4 - Upper	129.46	No	$74,800	$80,865	2367	1133	47.87	610	1060
AL	RUSSELL COUNTY	0306.01	2 - Moderate	70.71	No	$74,800	$44,167	3717	2933	78.91	655	1229
AL	RUSSELL COUNTY	0306.02	2 - Moderate	73.13	No	$74,800	$45,682	4525	3526	77.92	1172	1652
AL	RUSSELL COUNTY	0307.00	2 - Moderate	65.29	No	$74,800	$40,781	3619	2780	76.82	631	1378
AL	RUSSELL COUNTY	0308.00	1 - Low	47.98	No	$74,800	$29,968	2981	2791	93.63	820	1326
AL	RUSSELL COUNTY	0309.03	4 - Upper	146.84	No	$74,800	$91,719	4598	3291	71.57	858	1613
AL	RUSSELL COUNTY	0309.04	3 - Middle	117.67	No	$74,800	$73,500	2991	1900	63.52	974	1290
AL	RUSSELL COUNTY	0309.05	3 - Middle	89.39	No	$74,800	$55,833	3795	2069	54.52	1115	1402
AL	RUSSELL COUNTY	0309.06	2 - Moderate	75.64	No	$74,800	$47,250	3566	958	26.86	795	1576
AL	RUSSELL	0309.07	3 - Middle	85.21	No	$74,800	$53,226	3135	831	26.51	841	1465

State Abbr	County Name	Tract code	Tract Income Level	Tract Median Family Income %	Distressed or Underserved Tract	2025 FFIEC Est. MSA/MD/non-MSA/MD Median Family Income	2020 Tract Median Family Income	Tract Population	Minority Population	Tract Minority %	Owner Occupied Units	1- to 4- Family Units
	COUNTY											
AL	RUSSELL COUNTY	0310.00	3 - Middle	108.73	No	$74,800	$67,913	3857	1072	27.79	1205	1741
AL	RUSSELL COUNTY	0311.00	2 - Moderate	75.04	No	$74,800	$46,875	1539	1116	72.51	675	1134
AL	RUSSELL COUNTY	0312.00	3 - Middle	99.66	No	$74,800	$62,250	3866	1525	39.45	1155	1792

2020 CENSUS - CENSUS TRACT REFERENCE MAP: Bay County, FL

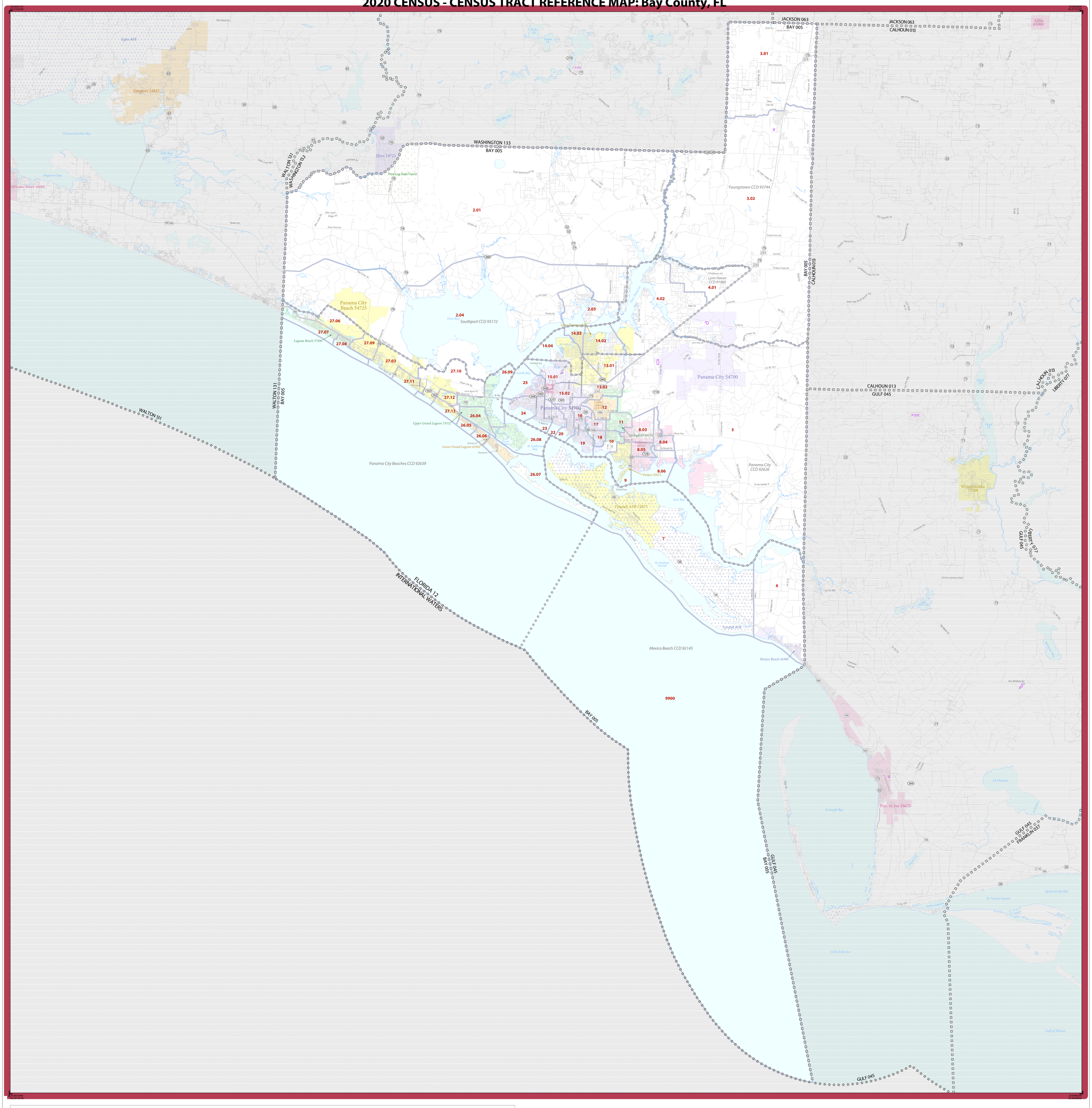

LEGEND

SYMBOL DESCRIPTION	SYMBOL	LABEL STYLE
International		CANADA
Federal American Indian Reservation		L'ANSE RESVN 1880
Off-Reservation Trust Land		T1880
State American Indian Reservation		Tama Resvn 9400
Alaska Native Regional Corporation		NANA ANRC 52120
State (or statistically equivalent entity)		NEW YORK 36
County (or statistically equivalent entity)		ERIE 029
Minor Civil Division (MCD)[1]		Bristol town 07485
Census County Division (CCD), Census Subarea (CSA), or Unorganized Territory (UT)		Hanna CCD 91650
Consolidated City		MILFORD 47500

SYMBOL DESCRIPTION	SYMBOL	LABEL STYLE
Incorporated Place[1,2]		Davis 18100
Census Designated Place (CDP)[2]		Incline Village 35100
Census Tract[3]		33.07

DESCRIPTION	SYMBOL
Water Body	Pleasant Lake
College or University	Coll/Univ
Military	Fort Belvoir
Prison or Juvenile Detention Center	P/JDC
National or State Park, Forest, or Recreation Area	Yosemite NP
Outside Subject Area	

DESCRIPTION	SYMBOL
Interstate or U.S. Highway	95 2
State Highway or State Road	4
Other Road	Marsh Ln
4WD Trail, Stairway, Alley, Walkway, or Ferry	
Nonvisible Boundary or Feature Not Elsewhere Classified	
Inset Area	A1

Where international, state, county, and/or MCD/CCD boundaries coincide, the map shows the boundary symbol for only the highest-ranking of these boundaries.

Geographic area names are followed by either their FIPS or census code.

1 A '*' following an MCD name denotes a false MCD. A '*' following a place name indicates that a false MCD exists with the same name and FIPS code as the place; the false MCD label is not shown.

2 Place label color corresponds to the place fill color.

3 Census tracts are identified by an up to four-digit integer number and may have an optional two-digit suffix; for example 23 or 1457.02. The census tract codes consist of six digits with an implied decimal between the fourth and fifth digit corresponding to the basic census tract number, but with leading zeros, and trailing zeros for census tracts without a suffix. The tract number examples above would have codes of 002300 and 145702, respectively.

Due to space limitations, some road names, along with other feature and geography names on the map, may not be shown.

0 4 8 12 16 20 Kilometers
0 2 4 6 8 10 Miles
The plotted map scale is 1:135,717

N W E S

All legal boundaries and names are as of January 1, 2020. The boundaries shown on this map are for Census Bureau statistical data collection and tabulation purposes only; their depiction and designation for statistical purposes does not constitute a determination of jurisdictional authority or rights of ownership or entitlement.

Geographic Vintage: 2020 Census (reference date: January 1, 2020)
Data Source: U.S. Census Bureau's MAF/TIGER database (TAB20)
Map Created by Geography Division: January 06, 2021

U.S. DEPARTMENT OF COMMERCE U.S. Census Bureau

Projection: Albers Equal Area Conic
Datum: NAD 83
Spheroid: GRS 80
1st Standard Parallel: 25 29 46
2nd Standard Parallel: 29 53 54
Central Meridian: -83 48 17
Latitude of Projection's Origin: 24 23 45
False Easting: 0
False Northing: 0

Sheet 1 of 1 PARENT sheets
Total Sheets: 1 (Index 0; Parent 1; Inset 0)

NAME: Bay County (005)
ENTITY TYPE: County or statistically equivalent entity
ST: Florida (12)

2020 CENSUS TRACT REF MAP (PARENT)
Sheet ID: 249612005001

United States Census 2020

2024 FFIEC Census Report - Summary Census Demographic Information
State: 12 - FLORIDA (FL)
County: 005 - BAY COUNTY
Tract: All Tracts

State Code	County Code	Tract Code	Tract Income Level	Distressed or Underserved Tract	Tract Median Family Income %	2024 FFIEC Est.MSA/MD non-MSA/MD Median Family Income	2024 Est. Tract Median Family Income	2020 Tract Median Family Income	Tract Population	Tract Minority %	Minority Population	Owner Occupied Units	1- to 4- Family Units
12	005	0002.01	Middle	No	116.39	$80,400	$93,578	$76,815	5432	12.48	678	1526	1995
12	005	0002.03	Moderate	No	75.17	$80,400	$60,437	$49,611	2765	13.06	361	940	1206
12	005	0002.04	Upper	No	127.49	$80,400	$102,502	$84,141	3666	12.63	463	1238	1427
12	005	0003.01	Moderate	No	70.58	$80,400	$56,746	$46,583	2614	15.57	407	1042	1164
12	005	0003.02	Middle	No	94.39	$80,400	$75,890	$62,300	6858	18.58	1274	1737	2325
12	005	0004.01	Middle	No	86.95	$80,400	$69,908	$57,390	2259	12.31	278	498	799
12	005	0004.02	Upper	No	152.97	$80,400	$122,988	$100,956	6115	12.53	766	1946	2551
12	005	0005.00	Middle	No	113.24	$80,400	$91,045	$74,739	7602	27.72	2107	2120	2811
12	005	0006.00	Middle	No	115.34	$80,400	$92,733	$76,125	919	9.68	89	534	1482
12	005	0007.00	Middle	No	100.45	$80,400	$80,762	$66,295	141	53.19	75	0	587
12	005	0008.03	Middle	No	80.36	$80,400	$64,609	$53,040	4682	39.36	1843	1102	2355
12	005	0008.04	Upper	No	127.50	$80,400	$102,510	$84,145	2117	33.54	710	813	1194
12	005	0008.05	Middle	No	113.64	$80,400	$91,367	$75,000	4111	39.33	1617	1358	1915
12	005	0008.06	Middle	No	88.38	$80,400	$71,058	$58,333	3260	33.22	1083	989	1478
12	005	0009.00	Middle	No	89.89	$80,400	$72,272	$59,330	3948	30.47	1203	1049	1780
12	005	0010.00	Moderate	No	70.08	$80,400	$56,344	$46,250	1945	47.40	922	453	753
12	005	0011.00	Moderate	No	64.13	$80,400	$51,561	$42,327	4078	48.28	1969	1283	2109
12	005	0012.00	Moderate	No	76.39	$80,400	$61,418	$50,417	3081	47.81	1473	857	1276
12	005	0013.01	Upper	No	134.44	$80,400	$108,090	$88,730	5120	25.02	1281	1444	2204
12	005	0013.02	Middle	No	88.38	$80,400	$71,058	$58,333	6156	31.29	1926	1853	3355
12	005	0014.02	Upper	No	133.30	$80,400	$107,173	$87,979	6886	21.51	1481	2219	2941
12	005	0014.03	Middle	No	90.91	$80,400	$73,092	$60,000	1739	14.09	245	541	919
12	005	0014.04	Middle	No	119.32	$80,400	$95,933	$78,750	7131	27.19	1939	1730	2202
12	005	0015.01	Upper	No	120.82	$80,400	$97,139	$79,737	5396	22.94	1238	1591	2221
12	005	0015.02	Upper	No	125.39	$80,400	$100,814	$82,757	4792	24.67	1182	1495	2041
12	005	0016.00	Moderate	No	63.11	$80,400	$50,740	$41,651	2660	75.83	2017	365	1126

* Will automatically be included in the 2025 Distressed or Underserved Tract List

State Code	County Code	Tract Code	Tract Income Level	Distressed or Underserved Tract	Tract Median Family Income %	2024 FFIEC Est.MSA/MD non-MSA/MD Median Family Income	2024 Est. Tract Median Family Income	2020 Tract Median Family Income	Tract Population	Tract Minority %	Minority Population	Owner Occupied Units	1- to 4- Family Units
12	005	0017.00	Moderate	No	67.51	$80,400	$54,278	$44,557	2790	70.22	1959	521	1134
12	005	0018.00	Moderate	No	68.18	$80,400	$54,817	$45,000	1413	41.19	582	404	666
12	005	0019.00	Upper	No	132.63	$80,400	$106,635	$87,534	3796	13.36	507	1375	2066
12	005	0020.00	Middle	No	83.94	$80,400	$67,488	$55,402	1246	33.15	413	264	799
12	005	0022.00	Moderate	No	56.48	$80,400	$45,410	$37,279	4451	52.42	2333	609	1201
12	005	0023.00	Moderate	No	78.17	$80,400	$62,849	$51,591	3802	28.41	1080	1181	1749
12	005	0024.00	Low	No	49.39	$80,400	$39,710	$32,600	3952	39.04	1543	806	1495
12	005	0025.00	Upper	No	170.46	$80,400	$137,050	$112,500	2912	18.27	532	1232	1557
12	005	0026.04	Middle	No	94.23	$80,400	$75,761	$62,194	7441	21.48	1598	2630	3781
12	005	0026.05	Upper	No	127.72	$80,400	$102,687	$84,293	1337	13.76	184	594	980
12	005	0026.06	Upper	No	125.46	$80,400	$100,870	$82,800	1827	14.29	261	496	1111
12	005	0026.07	Middle	No	109.69	$80,400	$88,191	$72,396	1284	13.94	179	419	1533
12	005	0026.08	Upper	No	167.67	$80,400	$134,807	$110,658	3426	11.06	379	1325	1672
12	005	0026.09	Middle	No	114.99	$80,400	$92,452	$75,893	4911	25.55	1255	1369	1975
12	005	0027.03	Middle	No	98.91	$80,400	$79,524	$65,278	3643	21.82	795	747	1104
12	005	0027.06	Middle	No	91.81	$80,400	$73,815	$60,594	2728	21.88	597	668	974
12	005	0027.07	Middle	No	116.71	$80,400	$93,835	$77,028	2602	13.34	347	989	2727
12	005	0027.08	Middle	No	97.54	$80,400	$78,422	$64,375	869	19.33	168	188	1127
12	005	0027.09	Middle	No	91.45	$80,400	$73,526	$60,357	2722	16.90	460	819	1646
12	005	0027.10	Middle	No	80.52	$80,400	$64,738	$53,142	5174	28.74	1487	732	1133
12	005	0027.11	Upper	No	142.05	$80,400	$114,208	$93,750	3486	16.38	571	928	1454
12	005	0027.12	Middle	No	105.83	$80,400	$85,087	$69,844	2621	29.45	772	185	337
12	005	0027.13	Middle	No	106.87	$80,400	$85,923	$70,536	1310	18.24	239	270	486
12	005	9900.00	Unknown	No	0.00	$80,400	$0	$0	0	0.00	0	0	0

* Will automatically be included in the 2025 Distressed or Underserved Tract List

2020 CENSUS - CENSUS TRACT REFERENCE MAP: Calhoun County, FL

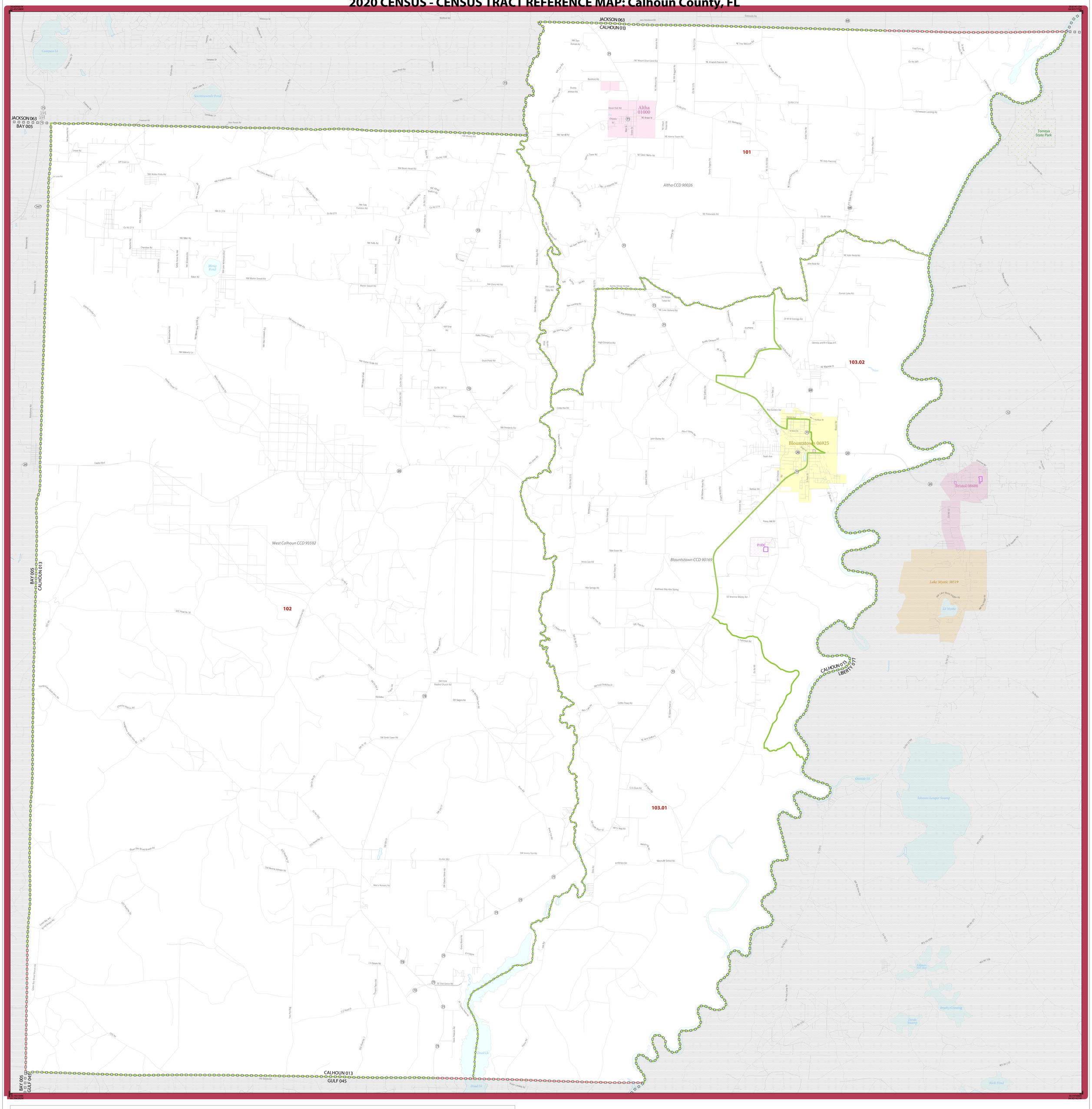

LEGEND

SYMBOL DESCRIPTION	SYMBOL	LABEL STYLE
International		CANADA
Federal American Indian Reservation		L'ANSE RESVN 1880
Off-Reservation Trust Land		T1880
State American Indian Reservation		Tama Resvn 9400
Alaska Native Regional Corporation		NANA ANRC 52120
State (or statistically equivalent entity)		NEW YORK 36
County (or statistically equivalent entity)		ERIE 029
Minor Civil Division (MCD) [1]		Bristol town 07485
Census County Division (CCD), Census Subarea (CSA), or Unorganized Territory (UT)		Hanna CCD 91650
Consolidated City		MILFORD 47500

SYMBOL DESCRIPTION	SYMBOL	LABEL STYLE
Incorporated Place [1,2]		Davis 18100
Census Designated Place (CDP) [2]		Incline Village 35100
Census Tract [3]		33.07

DESCRIPTION	SYMBOL
Water Body	Pleasant Lake
College or University	Coll/Univ
Military	Fort Belvoir
Prison or Juvenile Detention Center	P/JDC
National or State Park, Forest, or Recreation Area	Yosemite NP
Outside Subject Area	

DESCRIPTION	SYMBOL
Interstate or U.S. Highway	5 2
State Highway or State Road	4
Other Road	Marsh Ln
4WD Trail, Stairway, Alley, Walkway, or Ferry	
Nonvisible Boundary or Feature Not Elsewhere Classified	
Inset Area	A1

Where international, state, county, and/or MCD/CCD boundaries coincide, the map shows the boundary symbol for only the highest-ranking of these boundaries.

Geographic area names are followed by either their FIPS or census code.

1 A '*' following an MCD name denotes a false MCD. A '*' following a place name indicates that a false MCD exists with the same name and FIPS code as the place; the false MCD label is not shown.

2 Place label color corresponds to the place fill color.

3 Census tracts are identified by an up to four-digit integer number and may have an optional two-digit suffix; for example 23 or 1457.02. The census tract codes consist of six digits with an implied decimal between the fourth and fifth digit corresponding to the basic census tract number, but with leading zeros, and trailing zeros for census tracts without a suffix. The tract number examples above would have codes of 002300 and 145702, respectively.

Due to space limitations, some road names, along with other feature and geography names on the map, may not be shown.

0 1 2 3 4 5 Kilometers
0 1 2 3 4 5 Miles
The plotted map scale is 1:52,209

N W E S

All legal boundaries and names are as of January 1, 2020. The boundaries shown on this map are for Census Bureau statistical data collection and tabulation purposes only; their depiction and designation for statistical purposes does not constitute a determination of jurisdictional authority or rights of ownership or entitlement.

Geographic Vintage: 2020 Census (reference date: January 1, 2020)
Data Source: U.S. Census Bureau's MAF/TIGER database (TAB20)
Map Created by Geography Division: January 06, 2021

U.S. DEPARTMENT OF COMMERCE U.S. Census Bureau

Projection: Albers Equal Area Conic
Datum: NAD 83
Spheroid: GRS 80
1st Standard Parallel: 25 29 46
2nd Standard Parallel: 29 53 54
Central Meridian: -83 48 17
Latitude of Projection's Origin: 24 23 45
False Easting: 0
False Northing: 0

Sheet 1 of 1 PARENT sheets
Total Sheets: 1 (Index 0; Parent 1; Inset 0)

NAME: Calhoun County (013)
ENTITY TYPE: County or statistically equivalent entity
ST: Florida (12)

2020 CENSUS TRACT REF MAP (PARENT)
Sheet ID: 2495120130 01

United States Census 2020

2024 FFIEC Census Report - Summary Census Demographic Information
State: 12 - FLORIDA (FL)
County: 013 - CALHOUN COUNTY
Tract: All Tracts

State Code	County Code	Tract Code	Tract Income Level	Distressed or Underserved Tract	Tract Median Family Income %	2024 FFIEC Est.MSA/MD non-MSA/MD Median Family Income	2024 Est. Tract Median Family Income	2020 Tract Median Family Income	Tract Population	Tract Minority %	Minority Population	Owner Occupied Units	1- to 4- Family Units
12	013	0101.00	Middle	Yes*	86.57	$66,100	$57,223	$46,964	2497	11.05	276	640	1037
12	013	0102.00	Middle	Yes*	99.08	$66,100	$65,492	$53,750	3787	9.88	374	1191	1908
12	013	0103.01	Middle	Yes*	106.32	$66,100	$70,278	$57,676	3257	22.29	726	1085	1703
12	013	0103.02	Middle	Yes*	102.40	$66,100	$67,686	$55,552	4107	43.39	1782	612	1339
12	013	9999.99	Middle	No	101.83	$66,100	$67,310	$55,239	13648	23.14	3158	3528	5987

* Will automatically be included in the 2025 Distressed or Underserved Tract List

2020 CENSUS - CENSUS TRACT REFERENCE MAP: Franklin County, FL

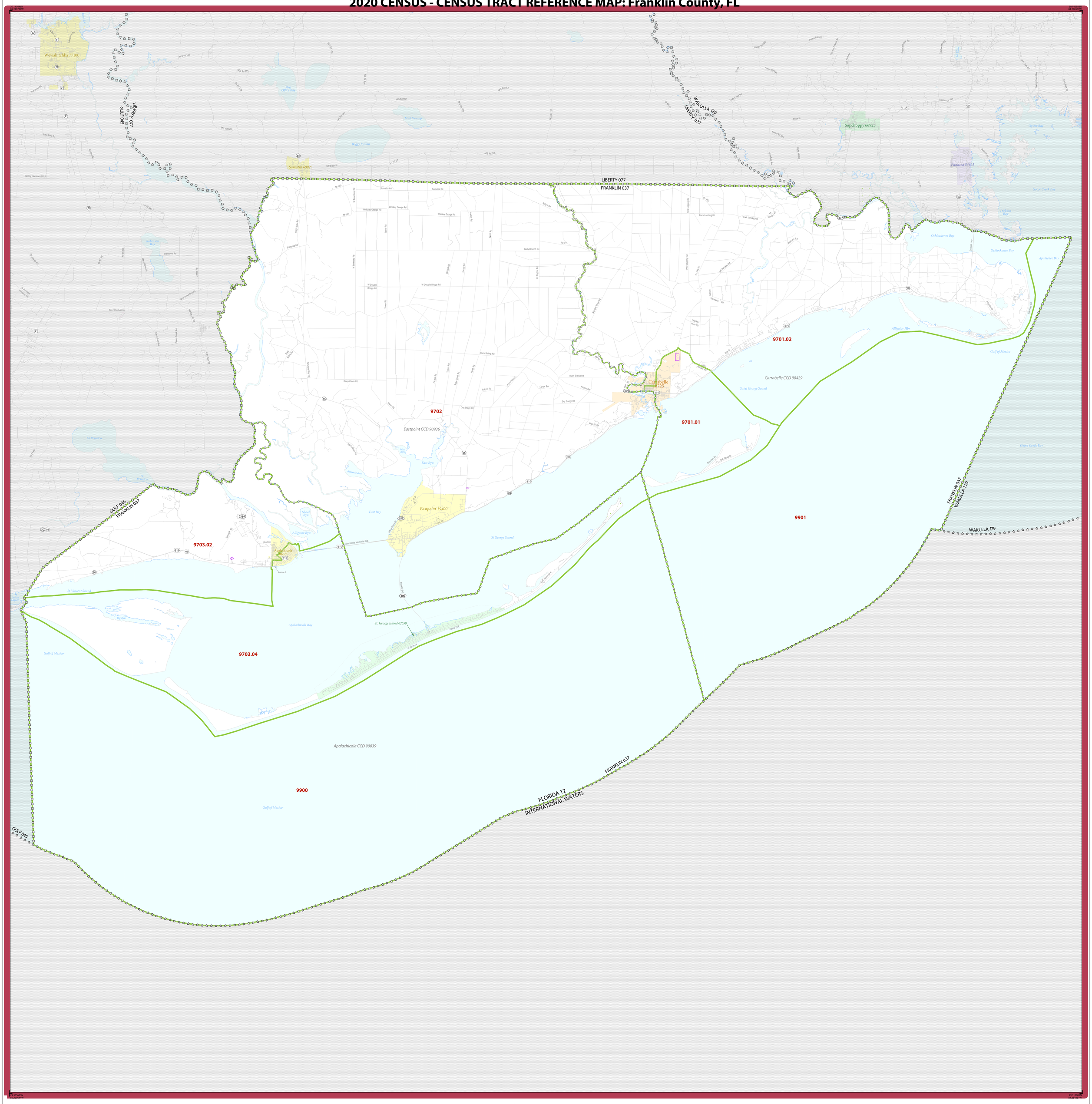

LEGEND

SYMBOL DESCRIPTION	SYMBOL	LABEL STYLE
International		CANADA
Federal American Indian Reservation		L'ANSE RESVN 1880
Off-Reservation Trust Land		T1880
State American Indian Reservation		Tama Resvn 9400
Alaska Native Regional Corporation		NANA ANRC 52120
State (or statistically equivalent entity)		NEW YORK 36
County (or statistically equivalent entity)		ERIE 029
Minor Civil Division (MCD) [1]		Bristol town 07485
Census County Division (CCD), Census Subarea (CSA), or Unorganized Territory (UT)		Hanna CCD 91650
Consolidated City		MILFORD 47500

SYMBOL DESCRIPTION	SYMBOL	LABEL STYLE
Incorporated Place [1,2]		Davis 18100
Census Designated Place (CDP) [2]		Incline Village 35100
Census Tract [3]		33.07

DESCRIPTION	SYMBOL
Water Body	Pleasant Lake
College or University	Coll/Univ
Military	Fort Belvoir
Prison or Juvenile Detention Center	P/JDC
National or State Park, Forest, or Recreation Area	Yosemite NP
Outside Subject Area	

DESCRIPTION	SYMBOL
Interstate or U.S. Highway	95 2
State Highway or State Road	4
Other Road	Marsh Ln
4WD Trail, Stairway, Alley, Walkway, or Ferry	
Nonvisible Boundary or Feature Not Elsewhere Classified	
Inset Area	A1

Where international, state, county, and/or MCD/CCD boundaries coincide, the map shows the boundary symbol for only the highest-ranking of these boundaries.

Geographic area names are followed by either their FIPS or census code.

1 A '*' following an MCD name denotes a false MCD. A '*' following a place name indicates that a false MCD exists with the same name and FIPS code as the place; the false MCD label is not shown.

2 Place label color corresponds to the place fill color.

3 Census tracts are identified by an up to four-digit integer number and may have an optional two-digit suffix; for example 23 or 1457.02. The census tract codes consist of six digits with an implied decimal between the fourth and fifth digit corresponding to the basic census tract number, but with leading zeros, and trailing zeros for census tracts without a suffix. The tract number examples above would have codes of 002300 and 145702, respectively.

Due to space limitations, some road names, along with other feature and geography names on the map, may not be shown.

0 3 6 9 12 15 Kilometers
0 2 4 6 8 10 Miles
The plotted map scale is 1:104,710

N W E S

All legal boundaries and names are as of January 1, 2020. The boundaries shown on this map are for Census Bureau statistical data collection and tabulation purposes only; their depiction and designation for statistical purposes does not constitute a determination of jurisdictional authority or rights of ownership or entitlement.

Geographic Vintage: 2020 Census (reference date: January 1, 2020)
Data Source: U.S. Census Bureau's MAF/TIGER database (TAB20)
Map Created by Geography Division: January 06, 2021

U.S. DEPARTMENT OF COMMERCE U.S. Census Bureau

Projection: Albers Equal Area Conic
Datum: NAD 83
Spheroid: GRS 80
1st Standard Parallel: 25 29 46
2nd Standard Parallel: 29 53 54
Central Meridian: -83 48 17
Latitude of Projection's Origin: 24 23 45
False Easting: 0
False Northing: 0

Sheet 1 of 1 PARENT sheets
Total Sheets: 1 (Index 0; Parent 1; Inset 0)

NAME: Franklin County (037)
ENTITY TYPE: County or statistically equivalent entity
ST: Florida (12)

2020 CENSUS TRACT REF MAP (PARENT)
Sheet ID: 249512037001

United States Census 2020

2024 FFIEC Census Report - Summary Census Demographic Information
State: 12 - FLORIDA (FL)
County: 037 - FRANKLIN COUNTY
Tract: All Tracts

State Code	County Code	Tract Code	Tract Income Level	Distressed or Underserved Tract	Tract Median Family Income %	2024 FFIEC Est.MSA/MD non-MSA/MD Median Family Income	2024 Est. Tract Median Family Income	2020 Tract Median Family Income	Tract Population	Tract Minority %	Minority Population	Owner Occupied Units	1- to 4- Family Units
12	037	9701.01	Moderate	No	76.46	$66,100	$50,540	$41,481	2079	47.38	985	187	550
12	037	9701.02	Upper	No	139.90	$66,100	$92,474	$75,893	2198	7.87	173	559	1761
12	037	9702.00	Moderate	No	76.84	$66,100	$50,791	$41,685	3436	9.84	338	1104	1876
12	037	9703.02	Middle	Yes	98.91	$66,100	$65,380	$53,659	2589	29.35	760	782	1257
12	037	9703.04	Upper	No	144.63	$66,100	$95,600	$78,456	2149	18.47	397	925	2715
12	037	9900.00	Unknown	No	0.00	$66,100	$0	$0	0	0.00	0	0	0
12	037	9901.00	Unknown	No	0.00	$66,100	$0	$0	0	0.00	0	0	0
12	037	9999.99	Middle	No	101.33	$66,100	$66,979	$54,971	12451	21.31	2653	3557	8159

* Will automatically be included in the 2025 Distressed or Underserved Tract List

2020 CENSUS - CENSUS TRACT REFERENCE MAP: Gulf County, FL

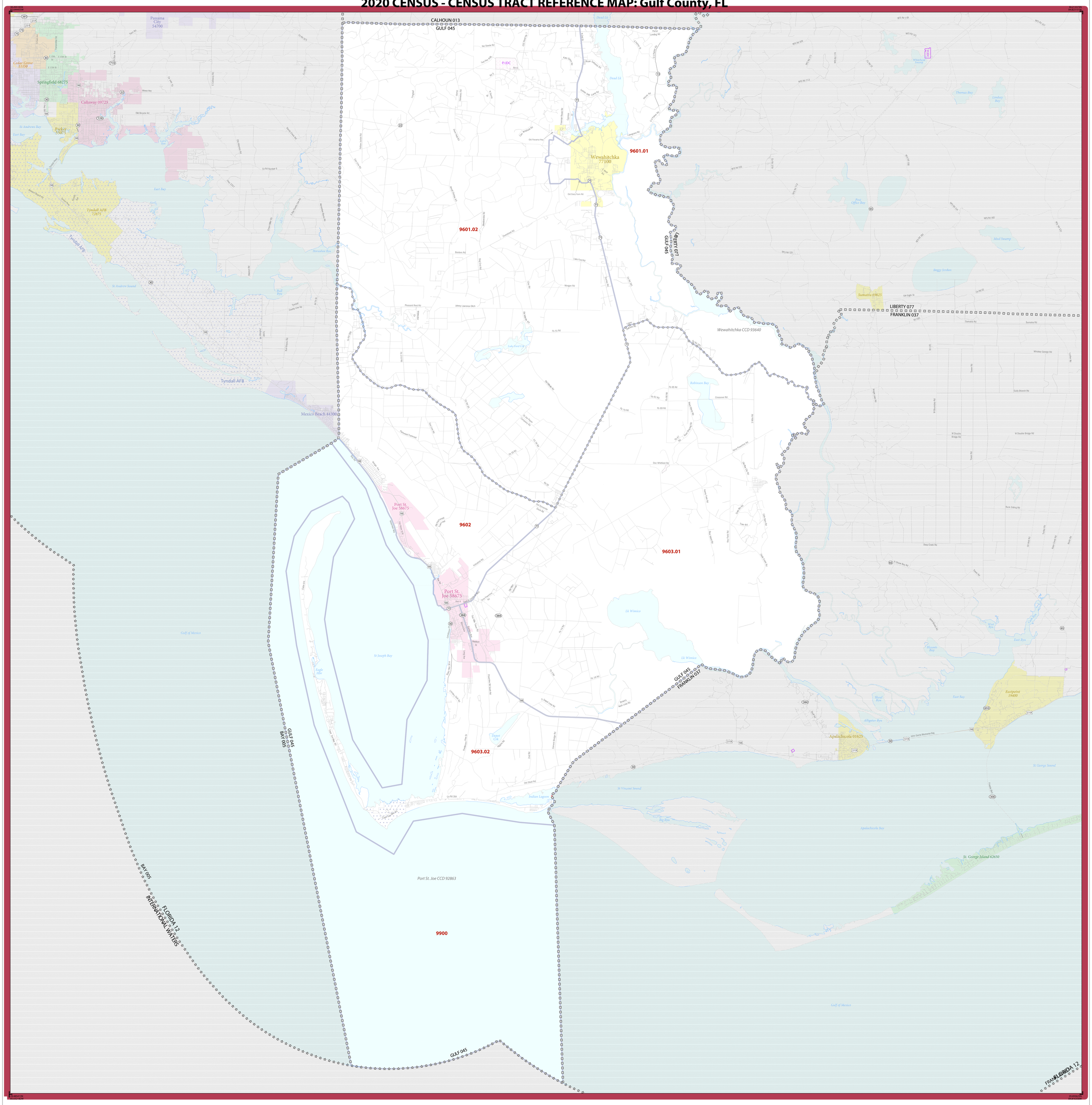

LEGEND

SYMBOL DESCRIPTION	SYMBOL	LABEL STYLE
International		CANADA
Federal American Indian Reservation		L'ANSE RESVN 1880
Off-Reservation Trust Land		T1880
State American Indian Reservation		Tama Resvn 9400
Alaska Native Regional Corporation		NANA ANRC 52120
State (or statistically equivalent entity)		NEW YORK 36
County (or statistically equivalent entity)		ERIE 029
Minor Civil Division (MCD) [1]		Bristol town 07485
Census County Division (CCD), Census Subarea (CSA), or Unorganized Territory (UT)		Hanna CCD 91650
Consolidated City		MILFORD 47500

SYMBOL DESCRIPTION	SYMBOL	LABEL STYLE
Incorporated Place [1,2]		Davis 18100
Census Designated Place (CDP) [2]		Incline Village 35100
Census Tract [3]		33.07

DESCRIPTION	SYMBOL
Water Body	Pleasant Lake
College or University	Coll/Univ
Military	Fort Belvoir
Prison or Juvenile Detention Center	P/JDC
National or State Park, Forest, or Recreation Area	Yosemite NP
Outside Subject Area	

DESCRIPTION	SYMBOL
Interstate or U.S. Highway	95 2
State Highway or State Road	4
Other Road	Marsh Ln
4WD Trail, Stairway, Alley, Walkway, or Ferry	
Nonvisible Boundary or Feature Not Elsewhere Classified	
Inset Area	A1

Where international, state, county, and/or MCD/CCD boundaries coincide, the map shows the boundary symbol for only the highest-ranking of these boundaries.

Geographic area names are followed by either their FIPS or census code.

1 A '*' following an MCD name denotes a false MCD. A '*' following a place name indicates that a false MCD exists with the same name and FIPS code as the place; the false MCD label is not shown.

2 Place label color corresponds to the place fill color.

3 Census tracts are identified by an up to four-digit integer number and may have an optional two-digit suffix; for example 23 or 1457.02. The census tract codes consist of six digits with an implied decimal between the fourth and fifth digit corresponding to the basic census tract number, but with leading zeros, and trailing zeros for census tracts without a suffix. The tract number examples above would have codes of 002300 and 145702, respectively.

Due to space limitations, some road names, along with other feature and geography names on the map, may not be shown.

0 2 4 6 8 10 Kilometers
0 1 2 3 4 5 Miles
The plotted map scale is 1:90,267

N W E S

All legal boundaries and names are as of January 1, 2020. The boundaries shown on this map are for Census Bureau statistical data collection and tabulation purposes only; their depiction and designation for statistical purposes does not constitute a determination of jurisdictional authority or rights of ownership or entitlement.

Geographic Vintage: 2020 Census (reference date: January 1, 2020)
Data Source: U.S. Census Bureau's MAF/TIGER database (TAB20)
Map Created by Geography Division: January 06, 2021

U.S. DEPARTMENT OF COMMERCE U.S. Census Bureau

Projection: Albers Equal Area Conic
Datum: NAD 83
Spheroid: GRS 80
1st Standard Parallel: 25 29 46
2nd Standard Parallel: 29 53 54
Central Meridian: -83 48 17
Latitude of Projection's Origin: 24 23 45
False Easting: 0
False Northing: 0

Sheet 1 of 1 PARENT sheets
Total Sheets: 1 (Index 0; Parent 1; Inset 0)

NAME: Gulf County (045)
ENTITY TYPE: County or statistically equivalent entity
ST: Florida (12)

2020 CENSUS TRACT REF MAP (PARENT)
Sheet ID: 249512045001

United States Census 2020

2024 FFIEC Census Report - Summary Census Demographic Information
State: 12 - FLORIDA (FL)
County: 045 - GULF COUNTY
Tract: All Tracts

State Code	County Code	Tract Code	Tract Income Level	Distressed or Underserved Tract	Tract Median Family Income %	2024 FFIEC Est.MSA/MD non-MSA/MD Median Family Income	2024 Est. Tract Median Family Income	2020 Tract Median Family Income	Tract Population	Tract Minority %	Minority Population	Owner Occupied Units	1- to 4- Family Units
12	045	9601.01	Middle	No	93.28	$66,100	$61,658	$50,601	3546	13.62	483	933	1913
12	045	9601.02	Middle	No	117.36	$66,100	$77,575	$63,668	2842	28.08	798	652	962
12	045	9602.00	Middle	No	116.53	$66,100	$77,026	$63,214	3161	31.16	985	1073	2289
12	045	9603.01	Middle	No	92.86	$66,100	$61,380	$50,375	1572	18.58	292	535	905
12	045	9603.02	Upper	No	141.98	$66,100	$93,849	$77,022	3071	13.42	412	1267	3194
12	045	9900.00	Unknown	No	0.00	$66,100	$0	$0	0	0.00	0	0	0
12	045	9999.99	Middle	No	112.41	$66,100	$74,303	$60,978	14192	20.93	2970	4460	9263

* Will automatically be included in the 2025 Distressed or Underserved Tract List

2020 CENSUS - CENSUS TRACT REFERENCE MAP: Holmes County, FL

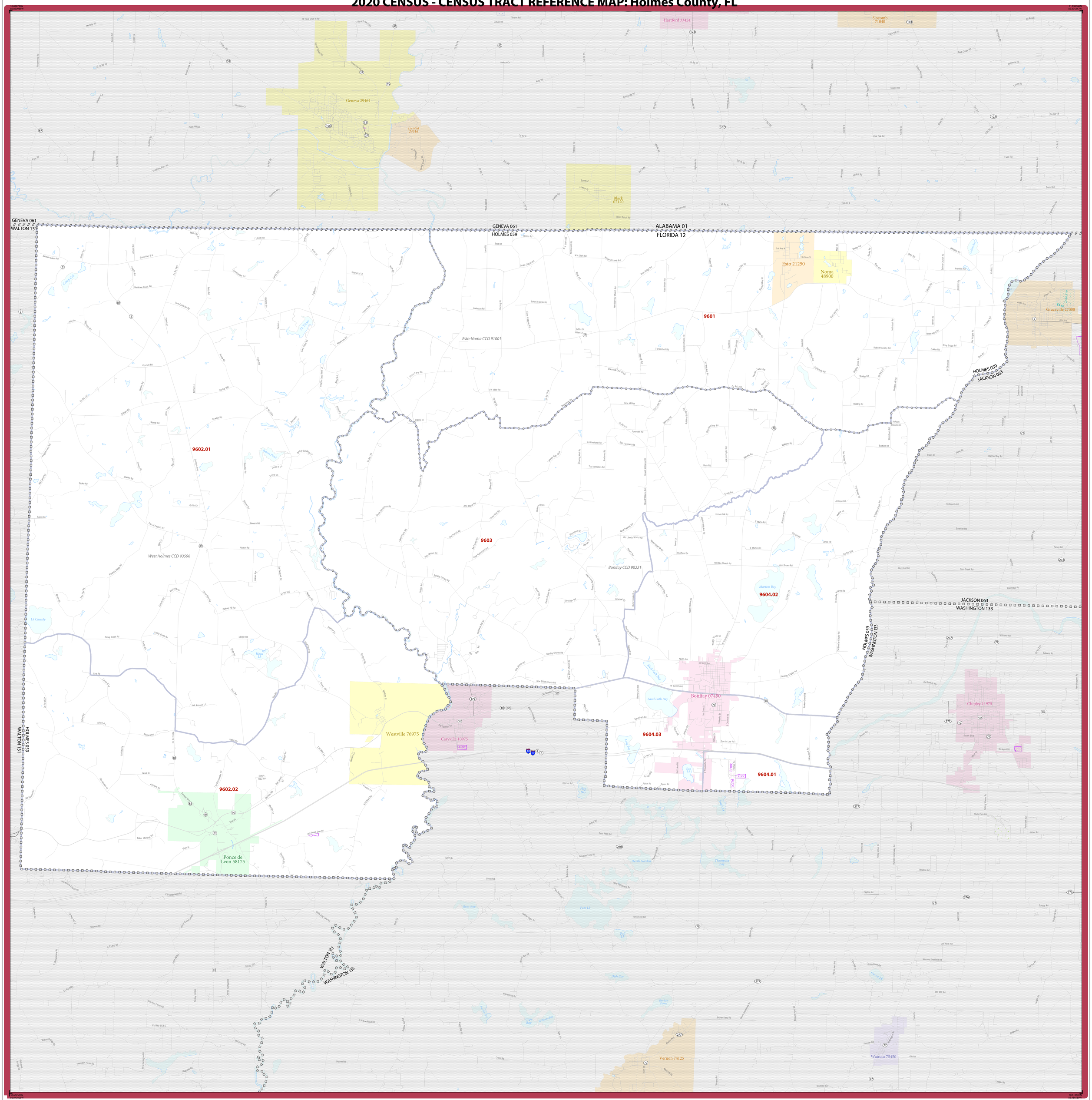

LEGEND

SYMBOL DESCRIPTION	SYMBOL	LABEL STYLE
International		CANADA
Federal American Indian Reservation		L'ANSE RESVN 1880
Off-Reservation Trust Land		T1880
State American Indian Reservation		Tama Resvn 9400
Alaska Native Regional Corporation		NANA ANRC 52120
State (or statistically equivalent entity)		NEW YORK 36
County (or statistically equivalent entity)		ERIE 029
Minor Civil Division (MCD) [1]		Bristol town 07485
Census County Division (CCD), Census Subarea (CSA), or Unorganized Territory (UT)		Hanna CCD 91650
Consolidated City		MILFORD 47500

SYMBOL DESCRIPTION	SYMBOL	LABEL STYLE
Incorporated Place [1,2]		Davis 18100
Census Designated Place (CDP) [2]		Incline Village 35100
Census Tract [3]		33.07

DESCRIPTION	SYMBOL
Water Body	Pleasant Lake
College or University	Coll/Univ
Military	Fort Belvoir
Prison or Juvenile Detention Center	P/JDC
National or State Park, Forest, or Recreation Area	Yosemite NP
Outside Subject Area	

DESCRIPTION	SYMBOL
Interstate or U.S. Highway	9 2
State Highway or State Road	4
Other Road	Marsh Ln
4WD Trail, Stairway, Alley, Walkway, or Ferry	
Nonvisible Boundary or Feature Not Elsewhere Classified	
Inset Area	A1

Where international, state, county, and/or MCD/CCD boundaries coincide, the map shows the boundary symbol for only the highest-ranking of these boundaries.

Geographic area names are followed by either their FIPS or census code.

1 A '*' following an MCD name denotes a false MCD. A '*' following a place name indicates that a false MCD exists with the same name and FIPS code as the place; the false MCD label is not shown.

2 Place label color corresponds to the place fill color.

3 Census tracts are identified by an up to four-digit integer number and may have an optional two-digit suffix; for example 23 or 1457.02. The census tract codes consist of six digits with an implied decimal between the fourth and fifth digit corresponding to the basic census tract number, but with leading zeros, and trailing zeros for census tracts without a suffix. The tract number examples above would have codes of 002300 and 145702, respectively.

Due to space limitations, some road names, along with other feature and geography names on the map, may not be shown.

0 1 2 3 4 5 Kilometers
0 1 2 3 4 5 Miles
The plotted map scale is 1:60,689

N W E S

All legal boundaries and names are as of January 1, 2020. The boundaries shown on this map are for Census Bureau statistical data collection and tabulation purposes only; their depiction and designation for statistical purposes does not constitute a determination of jurisdictional authority or rights of ownership or entitlement.

Geographic Vintage: 2020 Census (reference date: January 1, 2020)
Data Source: U.S. Census Bureau's MAF/TIGER database (TAB20)
Map Created by Geography Division: January 06, 2021

U.S. DEPARTMENT OF COMMERCE U.S. Census Bureau

Projection: Albers Equal Area Conic
Datum: NAD 83
Spheroid: GRS 80
1st Standard Parallel: 25 29 46
2nd Standard Parallel: 29 53 54
Central Meridian: -83 48 17
Latitude of Projection's Origin: 24 23 45
False Easting: 0
False Northing: 0

Sheet 1 of 1 PARENT sheets
Total Sheets: 1 (Index 0; Parent 1; Inset 0)

NAME: Holmes County (059)
ENTITY TYPE: County or statistically equivalent entity
ST: Florida (12)

2020 CENSUS TRACT REF MAP (PARENT)
Sheet ID: 2495120590001

United States Census 2020

2024 FFIEC Census Report - Summary Census Demographic Information
State: 12 - FLORIDA (FL)
County: 059 - HOLMES COUNTY
Tract: All Tracts

State Code	County Code	Tract Code	Tract Income Level	Distressed or Underserved Tract	Tract Median Family Income %	2024 FFIEC Est.MSA/MD non-MSA/MD Median Family Income	2024 Est. Tract Median Family Income	2020 Tract Median Family Income	Tract Population	Tract Minority %	Minority Population	Owner Occupied Units	1- to 4- Family Units
12	059	9601.00	Middle	Yes	93.52	$66,100	$61,817	$50,733	3813	9.49	362	1050	1860
12	059	9602.01	Middle	Yes	91.33	$66,100	$60,369	$49,545	3090	7.02	217	1226	1650
12	059	9602.02	Moderate	No	75.17	$66,100	$49,687	$40,781	2079	8.08	168	660	1068
12	059	9603.00	Middle	Yes	82.03	$66,100	$54,222	$44,500	3233	8.26	267	1053	1543
12	059	9604.01	Unknown	No	0.00	$66,100	$0	$0	1653	56.26	930	0	0
12	059	9604.02	Middle	Yes	101.83	$66,100	$67,310	$55,243	3417	16.24	555	917	1536
12	059	9604.03	Moderate	No	74.41	$66,100	$49,185	$40,365	2368	16.39	388	515	975
12	059	9999.99	Middle	No	89.42	$66,100	$59,107	$48,511	19653	14.69	2887	5421	8632

* Will automatically be included in the 2025 Distressed or Underserved Tract List

2020 CENSUS - CENSUS TRACT REFERENCE MAP: Jackson County, FL

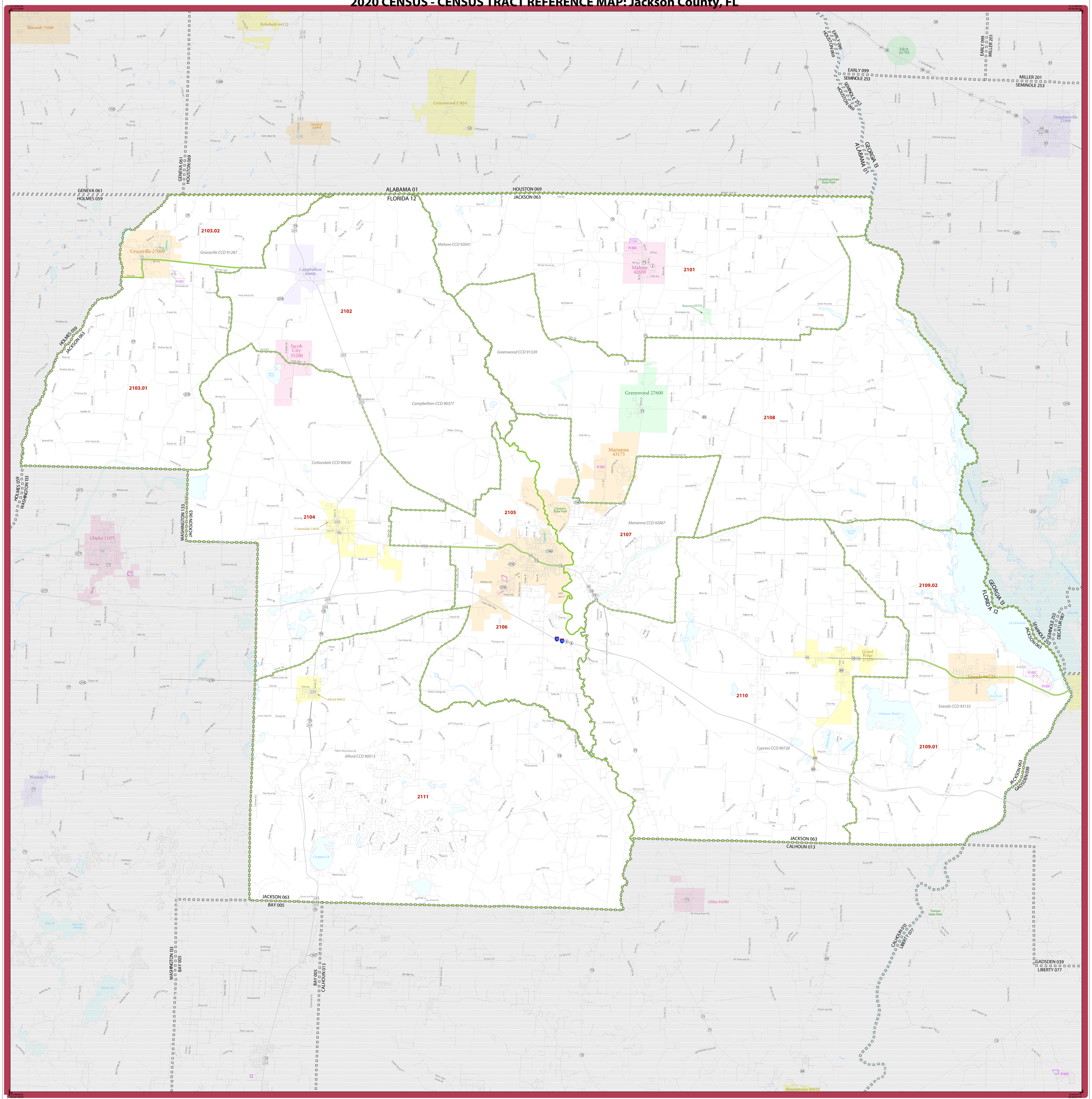

LEGEND

SYMBOL DESCRIPTION	SYMBOL	LABEL STYLE
International		CANADA
Federal American Indian Reservation		L'ANSE RESVN 1880
Off-Reservation Trust Land		T1880
State American Indian Reservation		Tama Resvn 9400
Alaska Native Regional Corporation		NANA ANRC 52120
State (or statistically equivalent entity)		NEW YORK 36
County (or statistically equivalent entity)		ERIE 029
Minor Civil Division (MCD) [1]		Bristol town 07485
Census County Division (CCD), Census Subarea (CSA), or Unorganized Territory (UT)		Hanna CCD 91650
Consolidated City		MILFORD 47500

SYMBOL DESCRIPTION	SYMBOL	LABEL STYLE
Incorporated Place [1,2]		Davis 18100
Census Designated Place (CDP) [2]		Incline Village 35100
Census Tract [3]		33.07

DESCRIPTION	SYMBOL
Water Body	Pleasant Lake
College or University	Coll/Univ
Military	Fort Belvoir
Prison or Juvenile Detention Center	P/JDC
National or State Park, Forest, or Recreation Area	Yosemite NP
Outside Subject Area	

DESCRIPTION	SYMBOL
Interstate or U.S. Highway	2
State Highway or State Road	4
Other Road	Marsh Ln
4WD Trail, Stairway, Alley, Walkway, or Ferry	
Nonvisible Boundary or Feature Not Elsewhere Classified	
Inset Area	A1

Where international, state, county, and/or MCD/CCD boundaries coincide, the map shows the boundary symbol for only the highest-ranking of these boundaries.

Geographic area names are followed by either their FIPS or census code.

1 A '*' following an MCD name denotes a false MCD. A '*' following a place name indicates that a false MCD exists with the same name and FIPS code as the place; the false MCD label is not shown.

2 Place label color corresponds to the place fill color.

3 Census tracts are identified by an up to four-digit integer number and may have an optional two-digit suffix; for example 23 or 1457.02. The census tract codes consist of six digits with an implied decimal between the fourth and fifth digit corresponding to the basic census tract number, but with leading zeros, and trailing zeros for census tracts without a suffix. The tract number examples above would have codes of 002300 and 145702, respectively.

Due to space limitations, some road names, along with other feature and geography names on the map, may not be shown.

0 2 4 6 8 10 Kilometers
0 1 2 3 4 5 Miles
The plotted map scale is 1:82,542

N W E S

All legal boundaries and names are as of January 1, 2020. The boundaries shown on this map are for Census Bureau statistical data collection and tabulation purposes only; their depiction and designation for statistical purposes does not constitute a determination of jurisdictional authority or rights of ownership or entitlement.

Geographic Vintage: 2020 Census (reference date: January 1, 2020)
Data Source: U.S. Census Bureau's MAF/TIGER database (TAB20)
Map Created by Geography Division: January 06, 2021

U.S. DEPARTMENT OF COMMERCE U.S. Census Bureau

Projection: Albers Equal Area Conic
Datum: NAD 83
Spheroid: GRS 80
1st Standard Parallel: 25 29 46
2nd Standard Parallel: 29 53 54
Central Meridian: -83 48 17
Latitude of Projection's Origin: 24 23 45
False Easting: 0
False Northing: 0

Sheet 1 of 1 PARENT sheets
Total Sheets: 1 (Index 0; Parent 1; Inset 0)

NAME: Jackson County (063)
ENTITY TYPE: County or statistically equivalent entity
ST: Florida (12)

2020 CENSUS TRACT REF MAP (PARENT)
Sheet ID: 2495120630 01

United States Census 2020

2024 FFIEC Census Report - Summary Census Demographic Information
State: 12 - FLORIDA (FL)
County: 063 - JACKSON COUNTY
Tract: All Tracts

State Code	County Code	Tract Code	Tract Income Level	Distressed or Underserved Tract	Tract Median Family Income %	2024 FFIEC Est.MSA/MD non-MSA/MD Median Family Income	2024 Est. Tract Median Family Income	2020 Tract Median Family Income	Tract Population	Tract Minority %	Minority Population	Owner Occupied Units	1- to 4- Family Units
12	063	2101.00	Middle	Yes	105.20	$66,100	$69,537	$57,071	3694	49.19	1817	801	1250
12	063	2102.00	Moderate	No	61.50	$66,100	$40,652	$33,362	1284	72.12	926	456	704
12	063	2103.01	Middle	Yes	96.10	$66,100	$63,522	$52,134	4214	33.20	1399	529	810
12	063	2103.02	Upper	No	134.41	$66,100	$88,845	$72,917	2052	37.62	772	456	880
12	063	2104.00	Middle	Yes	115.96	$66,100	$76,650	$62,907	3710	32.61	1210	1042	1743
12	063	2105.00	Upper	No	126.30	$66,100	$83,484	$68,517	3659	37.09	1357	913	1746
12	063	2106.00	Moderate	No	76.02	$66,100	$50,249	$41,239	4771	52.86	2522	1443	2773
12	063	2107.00	Middle	Yes	104.92	$66,100	$69,352	$56,920	4111	25.30	1040	1257	1983
12	063	2108.00	Middle	Yes	92.43	$66,100	$61,096	$50,144	4196	45.92	1927	1113	1873
12	063	2109.01	Moderate	No	77.42	$66,100	$51,175	$42,000	1872	32.05	600	560	938
12	063	2109.02	Middle	Yes	88.57	$66,100	$58,545	$48,049	4068	37.93	1543	835	1187
12	063	2110.00	Middle	Yes	93.56	$66,100	$61,843	$50,754	5179	18.02	933	1518	2351
12	063	2111.00	Middle	Yes	96.89	$66,100	$64,044	$52,563	4509	14.28	644	1630	2466

* Will automatically be included in the 2025 Distressed or Underserved Tract List

2020 CENSUS - CENSUS TRACT REFERENCE MAP: Leon County, FL

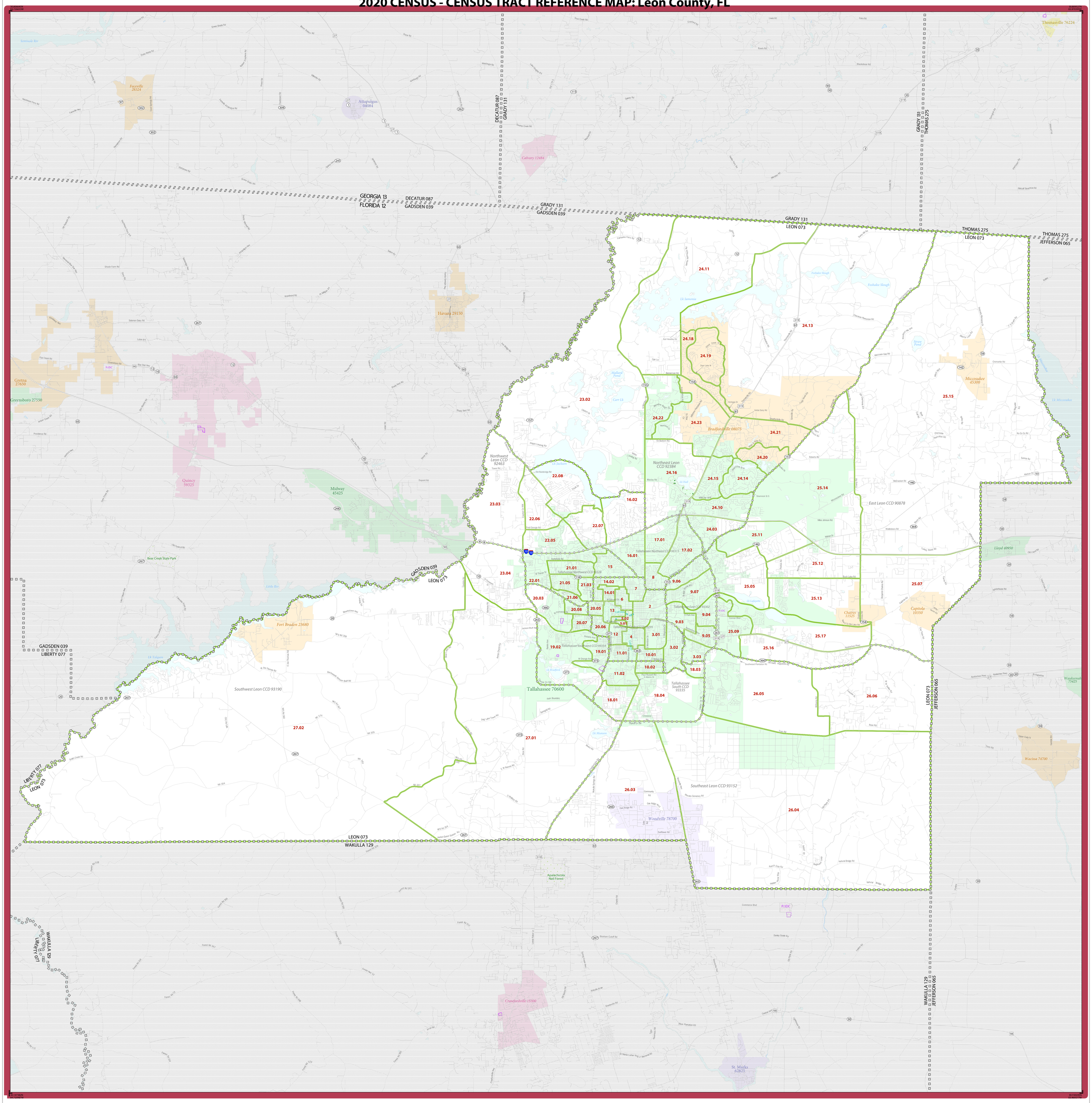

LEGEND

SYMBOL DESCRIPTION	SYMBOL	LABEL STYLE
International		CANADA
Federal American Indian Reservation		L'ANSE RESVN 1880
Off-Reservation Trust Land		T1880
State American Indian Reservation		Tama Resvn 9400
Alaska Native Regional Corporation		*NANA ANRC 52120*
State (or statistically equivalent entity)		NEW YORK 36
County (or statistically equivalent entity)		ERIE 029
Minor Civil Division (MCD) [1]		Bristol town 07485
Census County Division (CCD), Census Subarea (CSA), or Unorganized Territory (UT)		*Hanna CCD 91650*
Consolidated City		MILFORD 47500

SYMBOL DESCRIPTION	SYMBOL	LABEL STYLE
Incorporated Place [1,2]		Davis 18100
Census Designated Place (CDP) [2]		*Incline Village 35100*
Census Tract [3]		33.07

DESCRIPTION	SYMBOL
Water Body	Pleasant Lake
College or University	Coll/Univ
Military	Fort Belvoir
Prison or Juvenile Detention Center	P/JDC
National or State Park, Forest, or Recreation Area	Yosemite NP
Outside Subject Area	

DESCRIPTION	SYMBOL
Interstate or U.S. Highway	5 2
State Highway or State Road	4
Other Road	Marsh Ln
4WD Trail, Stairway, Alley, Walkway, or Ferry	
Nonvisible Boundary or Feature Not Elsewhere Classified	
Inset Area	A1

Where international, state, county, and/or MCD/CCD boundaries coincide, the map shows the boundary symbol for only the highest-ranking of these boundaries.

Geographic area names are followed by either their FIPS or census code.

1 A '*' following an MCD name denotes a false MCD. A '*' following a place name indicates that a false MCD exists with the same name and FIPS code as the place; the false MCD label is not shown.

2 Place label color corresponds to the place fill color.

3 Census tracts are identified by an up to four-digit integer number and may have an optional two-digit suffix; for example 23 or 1457.02. The census tract codes consist of six digits with an implied decimal between the fourth and fifth digit corresponding to the basic census tract number, but with leading zeros, and trailing zeros for census tracts without a suffix. The tract number examples above would have codes of 002300 and 145702, respectively.

Due to space limitations, some road names, along with other feature and geography names on the map, may not be shown.

0 2 4 6 8 10 Kilometers
0 1 2 3 4 5 Miles
The plotted map scale is 1:82,649

N W E S

All legal boundaries and names are as of January 1, 2020. The boundaries shown on this map are for Census Bureau statistical data collection and tabulation purposes only; their depiction and designation for statistical purposes does not constitute a determination of jurisdictional authority or rights of ownership or entitlement.

Geographic Vintage: 2020 Census (reference date: January 1, 2020)
Data Source: U.S. Census Bureau's MAF/TIGER database (TAB20)
Map Created by Geography Division: January 06, 2021

U.S. DEPARTMENT OF COMMERCE U.S. Census Bureau

Projection: Albers Equal Area Conic
Datum: NAD 83
Spheroid: GRS 80
1st Standard Parallel: 25 29 46
2nd Standard Parallel: 29 53 54
Central Meridian: -83 48 17
Latitude of Projection's Origin: 24 23 45
False Easting: 0
False Northing: 0

Sheet 1 of 1 PARENT sheets
Total Sheets: 1 (Index 0; Parent 1; Inset 0)

NAME: Leon County (073)
ENTITY TYPE: County or statistically equivalent entity
ST: Florida (12)

2020 CENSUS TRACT REF MAP (PARENT)
Sheet ID: 249612073001

United States Census 2020

2024 FFIEC Census Report - Summary Census Demographic Information
State: 12 - FLORIDA (FL)
County: 073 - LEON COUNTY
Tract: All Tracts

State Code	County Code	Tract Code	Tract Income Level	Distressed or Underserved Tract	Tract Median Family Income %	2024 FFIEC Est.MSA/MD non-MSA/MD Median Family Income	2024 Est. Tract Median Family Income	2020 Tract Median Family Income	Tract Population	Tract Minority %	Minority Population	Owner Occupied Units	1- to 4- Family Units
12	073	0002.00	Middle	No	110.44	$88,800	$98,071	$80,564	4060	22.02	894	732	1551
12	073	0003.01	Upper	No	137.32	$88,800	$121,940	$100,172	1574	34.31	540	454	708
12	073	0003.02	Middle	No	104.79	$88,800	$93,054	$76,438	2401	33.19	797	751	1110
12	073	0003.03	Moderate	No	50.28	$88,800	$44,649	$36,678	4153	75.87	3151	286	1054
12	073	0004.00	Low	No	43.56	$88,800	$38,681	$31,776	2688	89.43	2404	109	553
12	073	0005.01	Unknown	No	0.00	$88,800	$0	$0	2465	25.15	620	0	45
12	073	0005.02	Unknown	No	0.00	$88,800	$0	$0	2939	50.32	1479	22	119
12	073	0006.00	Moderate	No	75.96	$88,800	$67,452	$55,410	3201	70.92	2270	262	1044
12	073	0007.00	Middle	No	105.53	$88,800	$93,711	$76,979	1985	34.86	692	334	1087
12	073	0008.00	Middle	No	116.57	$88,800	$103,514	$85,036	2886	27.10	782	615	1377
12	073	0009.03	Moderate	No	71.89	$88,800	$63,838	$52,443	2356	51.02	1202	189	455
12	073	0009.04	Middle	No	95.90	$88,800	$85,159	$69,954	3354	46.60	1563	768	1580
12	073	0009.05	Middle	No	95.17	$88,800	$84,511	$69,427	2663	55.24	1471	369	947
12	073	0009.06	Middle	No	87.50	$88,800	$77,700	$63,831	3082	38.19	1177	620	997
12	073	0009.07	Middle	No	101.96	$88,800	$90,540	$74,375	4839	38.64	1870	1050	1762
12	073	0010.01	Low	No	29.28	$88,800	$26,001	$21,359	2620	88.93	2330	114	683
12	073	0010.02	Moderate	No	69.92	$88,800	$62,089	$51,007	2164	93.53	2024	293	776
12	073	0011.01	Low	No	37.20	$88,800	$33,034	$27,135	2815	97.66	2749	149	660
12	073	0011.02	Moderate	No	53.99	$88,800	$47,943	$39,385	2369	97.43	2308	830	1058
12	073	0012.00	Low	No	35.98	$88,800	$31,950	$26,250	2324	58.91	1369	130	479
12	073	0013.00	Unknown	No	0.00	$88,800	$0	$0	6655	35.01	2330	0	0
12	073	0014.01	Low	No	41.57	$88,800	$36,914	$30,326	2942	71.99	2118	611	1012
12	073	0014.02	Low	No	48.11	$88,800	$42,722	$35,096	5570	75.89	4227	199	640
12	073	0015.00	Moderate	No	70.48	$88,800	$62,586	$51,412	4620	48.23	2228	725	1666
12	073	0016.01	Middle	No	93.52	$88,800	$83,046	$68,219	4836	59.18	2862	713	1439
12	073	0016.02	Upper	No	132.33	$88,800	$117,509	$96,528	3174	20.76	659	1394	1697

* Will automatically be included in the 2025 Distressed or Underserved Tract List

State Code	County Code	Tract Code	Tract Income Level	Distressed or Underserved Tract	Tract Median Family Income %	2024 FFIEC Est.MSA/MD non-MSA/MD Median Family Income	2024 Est. Tract Median Family Income	2020 Tract Median Family Income	Tract Population	Tract Minority %	Minority Population	Owner Occupied Units	1- to 4- Family Units
12	073	0017.01	Upper	No	199.05	$88,800	$176,756	$145,195	2692	13.34	359	876	971
12	073	0017.02	Upper	No	182.07	$88,800	$161,678	$132,813	5264	28.25	1487	1325	1536
12	073	0018.01	Moderate	No	57.40	$88,800	$50,971	$41,875	4174	87.06	3634	964	1798
12	073	0018.03	Unknown	No	0.00	$88,800	$0	$0	811	55.98	454	0	29
12	073	0018.04	Moderate	No	59.60	$88,800	$52,925	$43,478	5439	73.18	3980	767	1574
12	073	0019.01	Low	No	44.98	$88,800	$39,942	$32,813	2292	87.96	2016	256	763
12	073	0019.02	Low	No	36.71	$88,800	$32,598	$26,778	3763	71.86	2704	609	2034
12	073	0020.03	Low	No	47.53	$88,800	$42,207	$34,674	2611	62.81	1640	43	339
12	073	0020.05	Unknown	No	0.00	$88,800	$0	$0	4643	40.40	1876	0	439
12	073	0020.06	Low	No	35.79	$88,800	$31,782	$26,111	3601	47.07	1695	141	1465
12	073	0020.07	Low	No	45.02	$88,800	$39,978	$32,841	4097	62.56	2563	50	655
12	073	0020.08	Moderate	No	79.63	$88,800	$70,711	$58,087	3836	63.11	2421	41	521
12	073	0021.01	Moderate	No	73.25	$88,800	$65,046	$53,438	4691	56.60	2655	802	1896
12	073	0021.03	Low	No	31.61	$88,800	$28,070	$23,058	3465	63.84	2212	111	973
12	073	0021.05	Moderate	No	56.30	$88,800	$49,994	$41,071	3599	62.49	2249	438	1329
12	073	0021.06	Low	No	23.50	$88,800	$20,868	$17,148	3224	68.98	2224	288	571
12	073	0022.01	Middle	No	83.54	$88,800	$74,184	$60,938	6334	65.47	4147	798	2486
12	073	0022.05	Middle	No	85.80	$88,800	$76,190	$62,588	6138	63.07	3871	1668	2439
12	073	0022.06	Middle	No	110.44	$88,800	$98,071	$80,565	3452	41.66	1438	1031	1321
12	073	0022.07	Moderate	No	71.97	$88,800	$63,909	$52,500	2195	32.12	705	420	739
12	073	0022.08	Middle	No	91.38	$88,800	$81,145	$66,656	4612	32.74	1510	1333	1877
12	073	0023.02	Middle	No	116.36	$88,800	$103,328	$84,881	3156	33.08	1044	1150	1353
12	073	0023.03	Middle	No	103.33	$88,800	$91,757	$75,378	4214	50.26	2118	1573	1815
12	073	0023.04	Middle	No	89.58	$88,800	$79,547	$65,347	2739	55.82	1529	430	1168
12	073	0024.03	Middle	No	98.38	$88,800	$87,361	$71,768	2671	42.64	1139	800	1166
12	073	0024.10	Upper	No	128.44	$88,800	$114,055	$93,693	5886	33.13	1950	1656	2078
12	073	0024.11	Upper	No	172.75	$88,800	$153,402	$126,016	1576	20.62	325	468	640
12	073	0024.13	Upper	No	216.19	$88,800	$191,977	$157,697	3097	18.40	570	918	1038
12	073	0024.14	Upper	No	126.19	$88,800	$112,057	$92,054	4366	20.77	907	1415	1935

* Will automatically be included in the 2025 Distressed or Underserved Tract List

State Code	County Code	Tract Code	Tract Income Level	Distressed or Underserved Tract	Tract Median Family Income %	2024 FFIEC Est.MSA/MD non-MSA/MD Median Family Income	2024 Est. Tract Median Family Income	2020 Tract Median Family Income	Tract Population	Tract Minority %	Minority Population	Owner Occupied Units	1- to 4- Family Units
12	073	0024.15	Upper	No	159.00	$88,800	$141,192	$115,980	4398	21.58	949	1609	1832
12	073	0024.16	Upper	No	194.11	$88,800	$172,370	$141,591	2978	17.66	526	987	1196
12	073	0024.18	Upper	No	144.35	$88,800	$128,183	$105,298	4687	20.46	959	1428	1696
12	073	0024.19	Upper	No	180.79	$88,800	$160,542	$131,875	4560	27.24	1242	1483	1694
12	073	0024.20	Upper	No	130.40	$88,800	$115,795	$95,121	3269	18.35	600	1072	1160
12	073	0024.21	Upper	No	165.73	$88,800	$147,168	$120,889	4465	20.25	904	1686	2055
12	073	0024.22	Upper	No	212.39	$88,800	$188,602	$154,925	3527	27.22	960	1033	1115
12	073	0024.23	Upper	No	178.71	$88,800	$158,694	$130,359	5364	30.44	1633	1513	1513
12	073	0025.05	Middle	No	114.07	$88,800	$101,294	$83,207	6782	40.53	2749	1469	2551
12	073	0025.07	Upper	No	139.30	$88,800	$123,698	$101,611	2335	29.04	678	997	1144
12	073	0025.09	Moderate	No	75.27	$88,800	$66,840	$54,906	3887	58.63	2279	331	1037
12	073	0025.11	Upper	No	144.32	$88,800	$128,156	$105,278	2165	27.85	603	519	578
12	073	0025.12	Upper	No	161.44	$88,800	$143,359	$117,760	3489	30.04	1048	1285	1326
12	073	0025.13	Upper	No	175.82	$88,800	$156,128	$128,250	4214	32.68	1377	1549	1673
12	073	0025.14	Upper	No	131.52	$88,800	$116,790	$95,938	3479	32.08	1116	955	1212
12	073	0025.15	Upper	No	143.39	$88,800	$127,330	$104,600	5796	29.95	1736	2180	2511
12	073	0025.16	Middle	No	98.59	$88,800	$87,548	$71,918	3779	49.09	1855	961	1416
12	073	0025.17	Upper	No	131.60	$88,800	$116,861	$96,000	3245	49.74	1614	1117	1410
12	073	0026.03	Moderate	No	75.49	$88,800	$67,035	$55,069	4878	57.09	2785	1089	1717
12	073	0026.04	Middle	No	112.92	$88,800	$100,273	$82,371	2904	27.82	808	926	1343
12	073	0026.05	Upper	No	163.58	$88,800	$145,259	$119,327	5872	42.22	2479	1561	1891
12	073	0026.06	Upper	No	129.19	$88,800	$114,721	$94,242	3261	28.67	935	1137	1385
12	073	0027.01	Middle	No	80.15	$88,800	$71,173	$58,464	4727	50.48	2386	1083	2231
12	073	0027.02	Middle	No	90.96	$88,800	$80,772	$66,354	4764	20.59	981	1223	2111

* Will automatically be included in the 2025 Distressed or Underserved Tract List

2020 CENSUS - CENSUS TRACT REFERENCE MAP: Washington County, FL

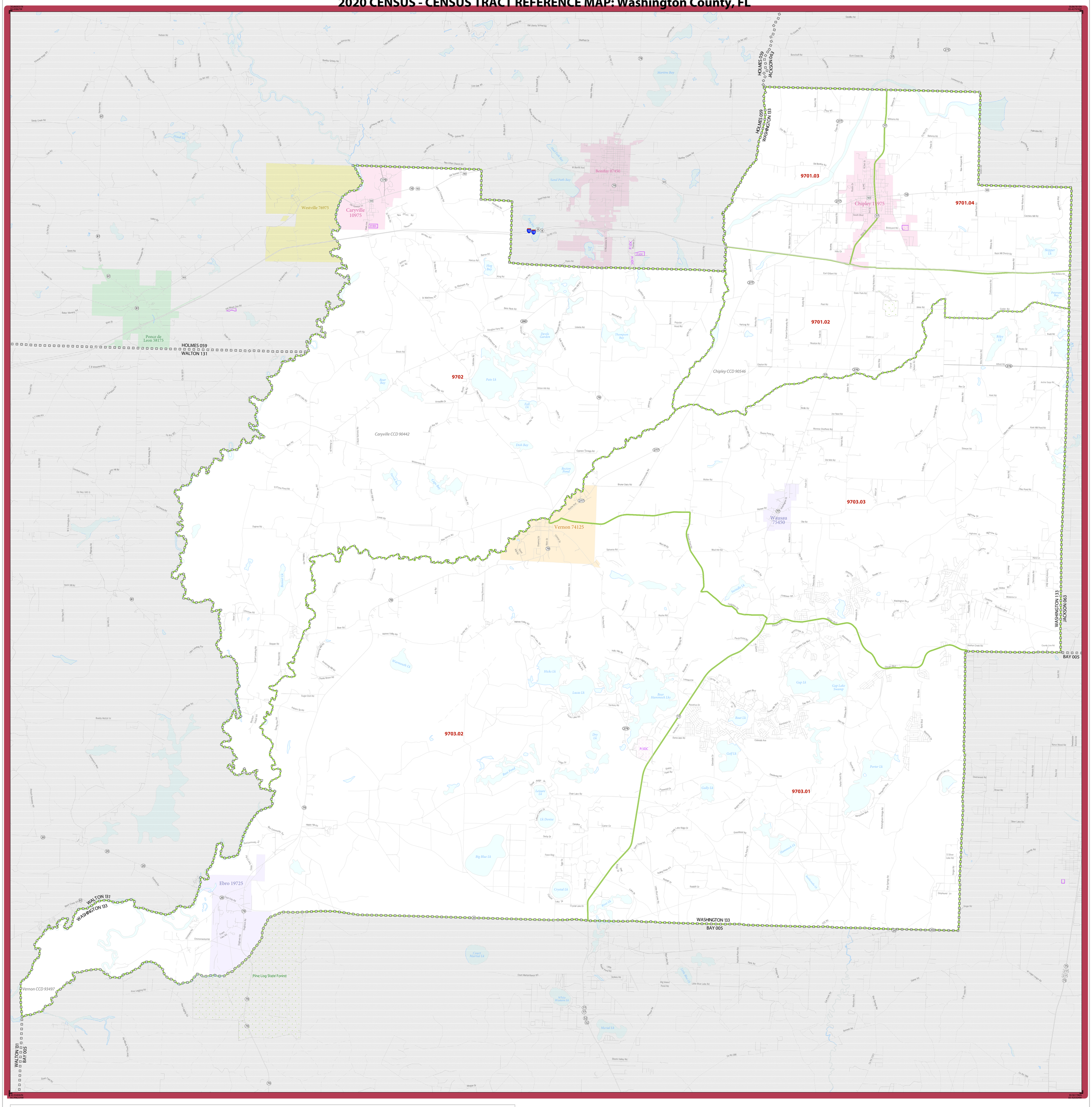

LEGEND

SYMBOL DESCRIPTION	SYMBOL	LABEL STYLE
International		CANADA
Federal American Indian Reservation		L'ANSE RESVN 1880
Off-Reservation Trust Land		T1880
State American Indian Reservation		Tama Resvn 9400
Alaska Native Regional Corporation		NANA ANRC 52120
State (or statistically equivalent entity)		NEW YORK 36
County (or statistically equivalent entity)		ERIE 029
Minor Civil Division (MCD) [1]		Bristol town 07485
Census County Division (CCD), Census Subarea (CSA), or Unorganized Territory (UT)		Hanna CCD 91650
Consolidated City		MILFORD 47500

SYMBOL DESCRIPTION	SYMBOL	LABEL STYLE
Incorporated Place [1,2]		Davis 18100
Census Designated Place (CDP) [2]		Incline Village 35100
Census Tract [3]		33.07

DESCRIPTION	SYMBOL
Water Body	Pleasant Lake
College or University	Coll/Univ
Military	Fort Belvoir
Prison or Juvenile Detention Center	P/JDC
National or State Park, Forest, or Recreation Area	Yosemite NP
Outside Subject Area	

DESCRIPTION	SYMBOL
Interstate or U.S. Highway	5 2
State Highway or State Road	4
Other Road	Marsh Ln
4WD Trail, Stairway, Alley, Walkway, or Ferry	
Nonvisible Boundary or Feature Not Elsewhere Classified	
Inset Area	A1

Where international, state, county, and/or MCD/CCD boundaries coincide, the map shows the boundary symbol for only the highest-ranking of these boundaries.

Geographic area names are followed by either their FIPS or census code.

1 A ' * ' following an MCD name denotes a false MCD. A ' * ' following a place name indicates that a false MCD exists with the same name and FIPS code as the place; the false MCD label is not shown.

2 Place label color corresponds to the place fill color.

3 Census tracts are identified by an up to four-digit integer number and may have an optional two-digit suffix; for example 23 or 1457.02. The census tract codes consist of six digits with an implied decimal between the fourth and fifth digit corresponding to the basic census tract number, but with leading zeros, and trailing zeros for census tracts without a suffix. The tract number examples above would have codes of 002300 and 145702, respectively.

Due to space limitations, some road names, along with other feature and geography names on the map, may not be shown.

0 1 2 3 4 5 Kilometers
0 1 2 3 4 5 Miles
The plotted map scale is 1:63,436

N W E S

All legal boundaries and names are as of January 1, 2020. The boundaries shown on this map are for Census Bureau statistical data collection and tabulation purposes only; their depiction and designation for statistical purposes does not constitute a determination of jurisdictional authority or rights of ownership or entitlement.

Geographic Vintage: 2020 Census (reference date: January 1, 2020)
Data Source: U.S. Census Bureau's MAF/TIGER database (TAB20)
Map Created by Geography Division: January 06, 2021

U.S. DEPARTMENT OF COMMERCE U.S. Census Bureau

Projection: Albers Equal Area Conic
Datum: NAD 83
Spheroid: GRS 80
1st Standard Parallel: 25 29 46
2nd Standard Parallel: 29 53 54
Central Meridian: -83 48 17
Latitude of Projection's Origin: 24 23 45
False Easting: 0
False Northing: 0

Sheet 1 of 1 PARENT sheets
Total Sheets: 1 (Index 0; Parent 1; Inset 0)

NAME: Washington County (133)
ENTITY TYPE: County or statistically equivalent entity
ST: Florida (12)

2020 CENSUS TRACT REF MAP (PARENT)
Sheet ID: 249512133001

United States Census 2020

2024 FFIEC Census Report - Summary Census Demographic Information
State: 12 - FLORIDA (FL)
County: 133 - WASHINGTON COUNTY
Tract: All Tracts

State Code	County Code	Tract Code	Tract Income Level	Distressed or Underserved Tract	Tract Median Family Income %	2024 FFIEC Est.MSA/MD non-MSA/MD Median Family Income	2024 Est. Tract Median Family Income	2020 Tract Median Family Income	Tract Population	Tract Minority %	Minority Population	Owner Occupied Units	1- to 4- Family Units
12	133	9701.02	Upper	No	131.40	$80,400	$105,646	$86,719	1694	9.74	165	661	752
12	133	9701.03	Moderate	No	78.15	$80,400	$62,833	$51,579	3521	23.80	838	842	1579
12	133	9701.04	Middle	No	89.69	$80,400	$72,111	$59,193	3119	34.43	1074	858	1187
12	133	9702.00	Moderate	No	72.60	$80,400	$58,370	$47,917	3655	15.87	580	1093	1739
12	133	9703.01	Moderate	No	61.30	$80,400	$49,285	$40,462	2703	14.65	396	780	1327
12	133	9703.02	Moderate	No	56.73	$80,400	$45,611	$37,444	6467	32.70	2115	1468	2226
12	133	9703.03	Middle	No	81.01	$80,400	$65,132	$53,468	4159	16.01	666	1428	2074
12	133	9999.99	Moderate	No	76.34	$80,400	$61,377	$50,387	25318	23.04	5834	7130	10884

* Will automatically be included in the 2025 Distressed or Underserved Tract List

2020 CENSUS - CENSUS TRACT REFERENCE MAP: Bibb County, GA

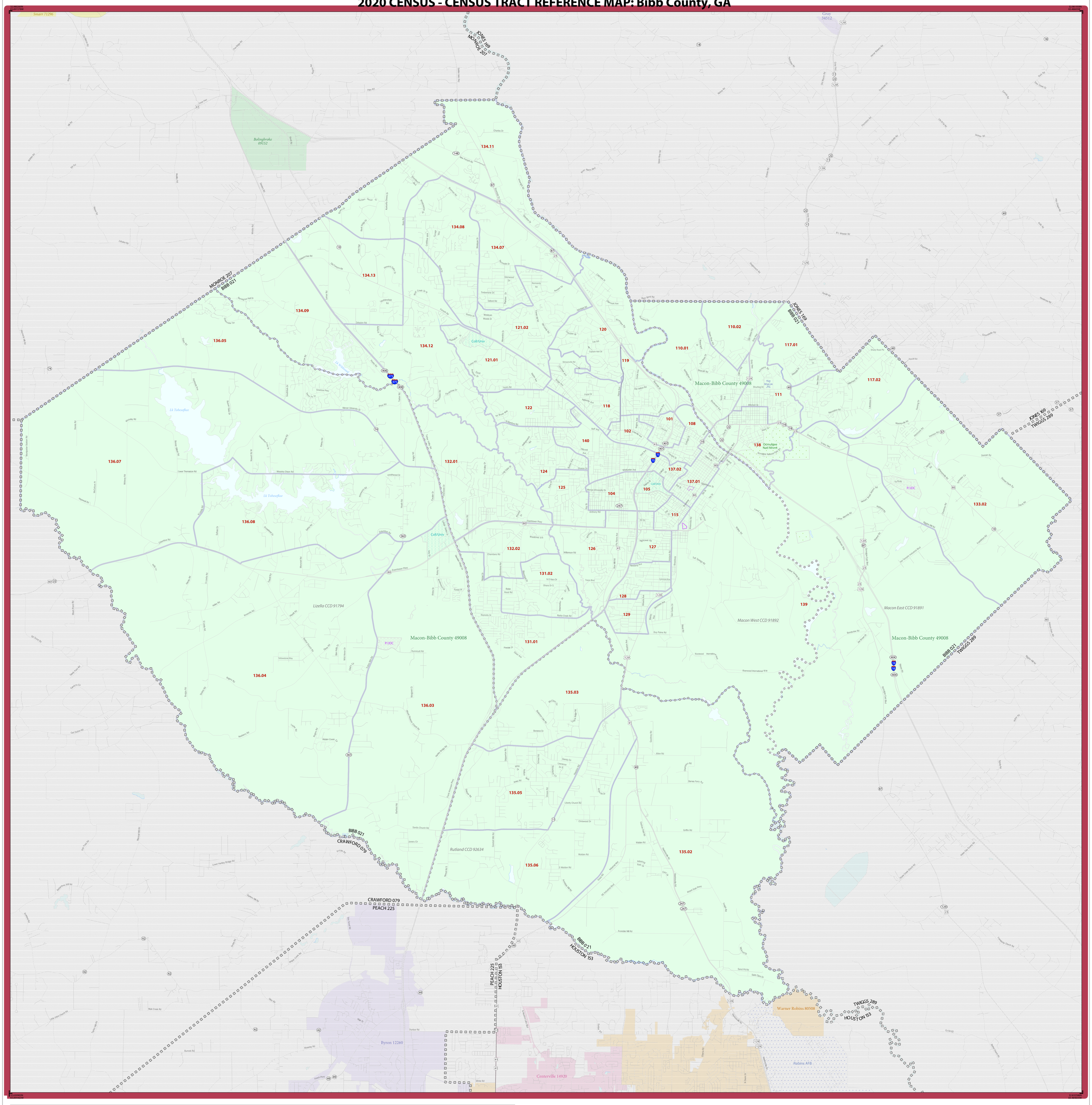

LEGEND

SYMBOL DESCRIPTION	SYMBOL	LABEL STYLE
International	☆ ☆ ☆ ☆ ☆ ☆	CANADA
Federal American Indian Reservation		L'ANSE RESVN 1880
Off-Reservation Trust Land		T1880
State American Indian Reservation		Tama Resvn 9400
Alaska Native Regional Corporation	▼ ▲ ▼ ▲ ▼ ▲	*NANA ANRC 52120*
State (or statistically equivalent entity)		NEW YORK 36
County (or statistically equivalent entity)		ERIE 029
Minor Civil Division (MCD) [1]		Bristol town 07485
Census County Division (CCD), Census Subarea (CSA), or Unorganized Territory (UT)		*Hanna CCD 91650*
Consolidated City		MILFORD 47500

SYMBOL DESCRIPTION	SYMBOL	LABEL STYLE
Incorporated Place [1,2]		Davis 18100
Census Designated Place (CDP) [2]		*Incline Village 35100*
Census Tract [3]		33.07

DESCRIPTION	SYMBOL
Water Body	Pleasant Lake
College or University	Coll/Univ
Military	Fort Belvoir
Prison or Juvenile Detention Center	P/JDC
National or State Park, Forest, or Recreation Area	Yosemite NP
Outside Subject Area	

DESCRIPTION	SYMBOL
Interstate or U.S. Highway	5 2
State Highway or State Road	4
Other Road	Marsh Ln
4WD Trail, Stairway, Alley, Walkway, or Ferry	
Nonvisible Boundary or Feature Not Elsewhere Classified	
Inset Area	A1

Where international, state, county, and/or MCD/CCD boundaries coincide, the map shows the boundary symbol for only the highest-ranking of these boundaries.

Geographic area names are followed by either their FIPS or census code.

1 A '*' following an MCD name denotes a false MCD. A '*' following a place name indicates that a false MCD exists with the same name and FIPS code as the place; the false MCD label is not shown.

2 Place label color corresponds to the place fill color.

3 Census tracts are identified by an up to four-digit integer number and may have an optional two-digit suffix; for example 23 or 1457.02. The census tract codes consist of six digits with an implied decimal between the fourth and fifth digit corresponding to the basic census tract number, but with leading zeros, and trailing zeros for census tracts without a suffix. The tract number examples above would have codes of 002300 and 145702, respectively.

Due to space limitations, some road names, along with other feature and geography names on the map, may not be shown.

0 1 2 3 4 5 Kilometers
0 0.8 1.6 2.4 3.2 4 Miles
The plotted map scale is 1:43,850

N W E S

All legal boundaries and names are as of January 1, 2020. The boundaries shown on this map are for Census Bureau statistical data collection and tabulation purposes only; their depiction and designation for statistical purposes does not constitute a determination of jurisdictional authority or rights of ownership or entitlement.

Geographic Vintage: 2020 Census (reference date: January 1, 2020)
Data Source: U.S. Census Bureau's MAF/TIGER database (TAB20)
Map Created by Geography Division: January 06, 2021

U.S. DEPARTMENT OF COMMERCE U.S. Census Bureau

Projection: Albers Equal Area Conic
Datum: NAD 83
Spheroid: GRS 80
1st Standard Parallel: 31 07 46
2nd Standard Parallel: 34 13 35
Central Meridian: -83 10 26
Latitude of Projection's Origin: 30 21 19
False Easting: 0
False Northing: 0

Sheet 1 of 1 PARENT sheets
Total Sheets: 1 (Index 0; Parent 1; Inset 0)

NAME: Bibb County (021)
ENTITY TYPE: County or statistically equivalent entity
ST: Georgia (13)

2020 CENSUS TRACT REF MAP (PARENT)
Sheet ID: 249613021001

United States® Census 2020

2024 FFIEC Census Report - Summary Census Demographic Information
State: 13 - GEORGIA (GA)
County: 021 - BIBB COUNTY
Tract: All Tracts

State Code	County Code	Tract Code	Tract Income Level	Distressed or Underserved Tract	Tract Median Family Income %	2024 FFIEC Est.MSA/MD non-MSA/MD Median Family Income	2024 Est. Tract Median Family Income	2020 Tract Median Family Income	Tract Population	Tract Minority %	Minority Population	Owner Occupied Units	1- to 4- Family Units
13	021	0101.00	Unknown	No	0.00	$76,000	$0	$0	1596	92.86	1482	169	819
13	021	0102.00	Upper	No	128.14	$76,000	$97,386	$80,139	2195	46.65	1024	302	1015
13	021	0104.00	Low	No	46.87	$76,000	$35,621	$29,318	1931	96.69	1867	348	1154
13	021	0105.00	Low	No	49.52	$76,000	$37,635	$30,972	3215	85.44	2747	87	285
13	021	0108.00	Upper	No	213.50	$76,000	$162,260	$133,523	1948	36.65	714	190	593
13	021	0110.01	Low	No	38.05	$76,000	$28,918	$23,801	3748	64.46	2416	640	1593
13	021	0110.02	Middle	No	99.29	$76,000	$75,460	$62,097	1131	83.20	941	77	290
13	021	0111.00	Low	No	19.57	$76,000	$14,873	$12,242	1809	94.14	1703	314	1014
13	021	0115.00	Low	No	37.80	$76,000	$28,728	$23,646	1010	97.13	981	87	607
13	021	0117.01	Moderate	No	52.55	$76,000	$39,938	$32,865	2351	91.92	2161	340	790
13	021	0117.02	Moderate	No	68.30	$76,000	$51,908	$42,721	4611	93.10	4293	769	1572
13	021	0118.00	Upper	No	121.47	$76,000	$92,317	$75,972	3586	40.96	1469	719	1368
13	021	0119.00	Middle	No	98.95	$76,000	$75,202	$61,889	2131	57.11	1217	426	851
13	021	0120.00	Middle	No	111.84	$76,000	$84,998	$69,945	4936	39.04	1927	1556	1914
13	021	0121.01	Upper	No	138.37	$76,000	$105,161	$86,538	2435	45.63	1111	567	906
13	021	0121.02	Upper	No	145.84	$76,000	$110,838	$91,214	4929	49.10	2420	976	1583
13	021	0122.00	Moderate	No	76.87	$76,000	$58,421	$48,077	2483	76.56	1901	389	1177
13	021	0124.00	Low	No	36.04	$76,000	$27,390	$22,544	4148	95.23	3950	551	1741
13	021	0125.00	Low	No	46.67	$76,000	$35,469	$29,191	3190	94.70	3021	374	1443
13	021	0126.00	Moderate	No	64.27	$76,000	$48,845	$40,196	4026	87.95	3541	622	1767
13	021	0127.00	Low	No	40.84	$76,000	$31,038	$25,543	1843	95.12	1753	249	859
13	021	0128.00	Low	No	29.48	$76,000	$22,405	$18,438	2831	92.12	2608	234	1354
13	021	0129.00	Moderate	No	50.41	$76,000	$38,312	$31,528	1702	76.03	1294	120	857
13	021	0131.01	Low	No	42.58	$76,000	$32,361	$26,630	5732	89.20	5113	764	2109
13	021	0131.02	Middle	No	88.56	$76,000	$67,306	$55,389	4236	91.45	3874	859	1437
13	021	0132.01	Moderate	No	52.81	$76,000	$40,136	$33,033	5625	91.25	5133	693	1738

* Will automatically be included in the 2025 Distressed or Underserved Tract List

State Code	County Code	Tract Code	Tract Income Level	Distressed or Underserved Tract	Tract Median Family Income %	2024 FFIEC Est.MSA/MD non-MSA/MD Median Family Income	2024 Est. Tract Median Family Income	2020 Tract Median Family Income	Tract Population	Tract Minority %	Minority Population	Owner Occupied Units	1- to 4- Family Units
13	021	0132.02	Unknown	No	0.00	$76,000	$0	$0	2576	89.56	2307	382	1130
13	021	0133.02	Moderate	No	65.73	$76,000	$49,955	$41,108	3996	79.95	3195	1012	1659
13	021	0134.07	Middle	No	93.32	$76,000	$70,923	$58,365	4885	57.22	2795	802	1007
13	021	0134.08	Upper	No	167.69	$76,000	$127,444	$104,875	5179	31.72	1643	1389	1744
13	021	0134.09	Middle	No	86.90	$76,000	$66,044	$54,352	4252	50.92	2165	904	1452
13	021	0134.11	Upper	No	153.90	$76,000	$116,964	$96,250	4792	50.81	2435	569	962
13	021	0134.12	Upper	No	201.04	$76,000	$152,790	$125,733	4316	22.89	988	1182	1449
13	021	0134.13	Upper	No	170.61	$76,000	$129,664	$106,705	2834	41.88	1187	436	458
13	021	0135.02	Middle	No	81.43	$76,000	$61,887	$50,927	1534	33.96	521	374	730
13	021	0135.03	Middle	No	91.79	$76,000	$69,760	$57,411	2235	57.09	1276	526	638
13	021	0135.05	Middle	No	103.38	$76,000	$78,569	$64,659	4942	38.95	1925	1402	1651
13	021	0135.06	Upper	No	140.64	$76,000	$106,886	$87,961	3998	39.02	1560	1713	1845
13	021	0136.03	Middle	No	107.43	$76,000	$81,647	$67,188	4229	39.65	1677	889	1259
13	021	0136.04	Upper	No	143.84	$76,000	$109,318	$89,961	4987	42.47	2118	1610	1905
13	021	0136.05	Upper	No	123.53	$76,000	$93,883	$77,257	5711	54.86	3133	1444	1979
13	021	0136.07	Upper	No	134.78	$76,000	$102,433	$84,294	3092	37.61	1163	994	1089
13	021	0136.08	Upper	No	134.84	$76,000	$102,478	$84,332	3630	47.49	1724	979	1203
13	021	0137.01	Unknown	No	0.00	$76,000	$0	$0	2211	60.24	1332	72	179
13	021	0137.02	Upper	No	196.93	$76,000	$149,667	$123,162	1223	52.58	643	157	543
13	021	0138.00	Moderate	No	61.73	$76,000	$46,915	$38,611	1608	92.60	1489	135	785
13	021	0139.00	Moderate	No	61.29	$76,000	$46,580	$38,333	2152	64.68	1392	233	809
13	021	0140.00	Low	No	35.94	$76,000	$27,314	$22,481	3586	90.07	3230	465	1795

* Will automatically be included in the 2025 Distressed or Underserved Tract List

2020 CENSUS - CENSUS TRACT REFERENCE MAP: Decatur County, GA

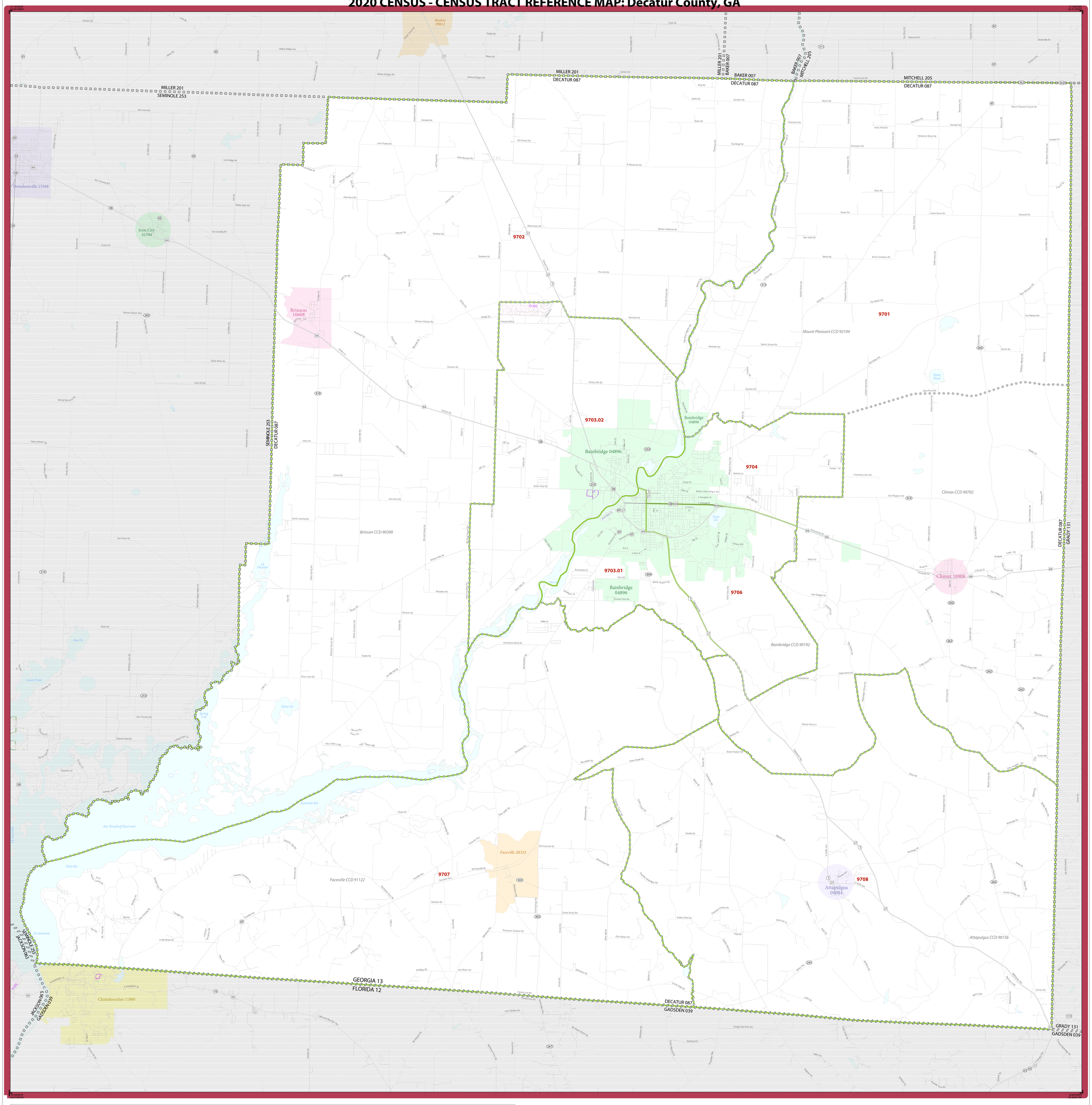

LEGEND

SYMBOL DESCRIPTION	SYMBOL	LABEL STYLE
International		CANADA
Federal American Indian Reservation		L'ANSE RESVN 1880
Off-Reservation Trust Land		T1880
State American Indian Reservation		Tama Resvn 9400
Alaska Native Regional Corporation		NANA ANRC 52120
State (or statistically equivalent entity)		NEW YORK 36
County (or statistically equivalent entity)		ERIE 029
Minor Civil Division (MCD) [1]		Bristol town 07485
Census County Division (CCD), Census Subarea (CSA), or Unorganized Territory (UT)		Hanna CCD 91650
Consolidated City		MILFORD 47500

SYMBOL DESCRIPTION	SYMBOL	LABEL STYLE
Incorporated Place [1,2]		Davis 18100
Census Designated Place (CDP) [2]		Incline Village 35100
Census Tract [3]		33.07

DESCRIPTION	SYMBOL
Water Body	Pleasant Lake
College or University	Coll/Univ
Military	Fort Belvoir
Prison or Juvenile Detention Center	P/JDC
National or State Park, Forest, or Recreation Area	Yosemite NP
Outside Subject Area	

DESCRIPTION	SYMBOL
Interstate or U.S. Highway	95 2
State Highway or State Road	4
Other Road	Marsh Ln
4WD Trail, Stairway, Alley, Walkway, or Ferry	
Nonvisible Boundary or Feature Not Elsewhere Classified	
Inset Area	A1

Where international, state, county, and/or MCD/CCD boundaries coincide, the map shows the boundary symbol for only the highest-ranking of these boundaries.

Geographic area names are followed by either their FIPS or census code.

1 A '*' following an MCD name denotes a false MCD. A '*' following a place name indicates that a false MCD exists with the same name and FIPS code as the place; the false MCD label is not shown.

2 Place label color corresponds to the place fill color.

3 Census tracts are identified by an up to four-digit integer number and may have an optional two-digit suffix; for example 23 or 1457.02. The census tract codes consist of six digits with an implied decimal between the fourth and fifth digit corresponding to the basic census tract number, but with leading zeros, and trailing zeros for census tracts without a suffix. The tract number examples above would have codes of 002300 and 145702, respectively.

Due to space limitations, some road names, along with other feature and geography names on the map, may not be shown.

0 1 2 3 4 5 Kilometers
0 1 2 3 4 5 Miles

The plotted map scale is 1:55,667

N W E S

All legal boundaries and names are as of January 1, 2020. The boundaries shown on this map are for Census Bureau statistical data collection and tabulation purposes only; their depiction and designation for statistical purposes does not constitute a determination of jurisdictional authority or rights of ownership or entitlement.

Geographic Vintage: 2020 Census (reference date: January 1, 2020)
Data Source: U.S. Census Bureau's MAF/TIGER database (TAB20)
Map Created by Geography Division: January 06, 2021

U.S. DEPARTMENT OF COMMERCE U.S. Census Bureau

Projection: Albers Equal Area Conic
Datum: NAD 83
Spheroid: GRS 80
1st Standard Parallel: 31 07 46
2nd Standard Parallel: 34 13 35
Central Meridian: -83 10 26
Latitude of Projection's Origin: 30 21 19
False Easting: 0
False Northing: 0

Sheet 1 of 1 PARENT sheets
Total Sheets: 1 (Index 0; Parent 1; Inset 0)

NAME: Decatur County (087)
ENTITY TYPE: County or statistically equivalent entity
ST: Georgia (13)

2020 CENSUS TRACT REF MAP (PARENT)
Sheet ID: 249513087001

United States® Census 2020

2024 FFIEC Census Report - Summary Census Demographic Information
State: 13 - GEORGIA (GA)
County: 087 - DECATUR COUNTY
Tract: All Tracts

State Code	County Code	Tract Code	Tract Income Level	Distressed or Underserved Tract	Tract Median Family Income %	2024 FFIEC Est.MSA/MD non-MSA/MD Median Family Income	2024 Est. Tract Median Family Income	2020 Tract Median Family Income	Tract Population	Tract Minority %	Minority Population	Owner Occupied Units	1- to 4- Family Units
13	087	9701.00	Middle	Yes*	99.51	$69,300	$68,960	$55,709	3361	29.52	992	937	1559
13	087	9702.00	Upper	No	132.41	$69,300	$91,760	$74,129	2749	28.99	797	735	1261
13	087	9703.01	Moderate	No	61.20	$69,300	$42,412	$34,263	3283	63.30	2078	481	1083
13	087	9703.02	Moderate	No	77.94	$69,300	$54,012	$43,637	4237	56.12	2378	681	1299
13	087	9704.00	Moderate	No	79.25	$69,300	$54,920	$44,367	5231	67.04	3507	915	2229
13	087	9706.00	Upper	No	120.45	$69,300	$83,472	$67,434	6389	48.19	3079	1051	2164
13	087	9707.00	Middle	Yes*	85.74	$69,300	$59,418	$48,000	1805	36.51	659	593	1108
13	087	9708.00	Middle	Yes*	104.10	$69,300	$72,141	$58,281	2312	69.07	1597	539	1009
13	087	9999.99	Middle	No	90.49	$69,300	$62,710	$50,658	29367	51.37	15087	5932	11712

* Will automatically be included in the 2025 Distressed or Underserved Tract List

2020 CENSUS - CENSUS TRACT REFERENCE MAP: Dougherty County, GA

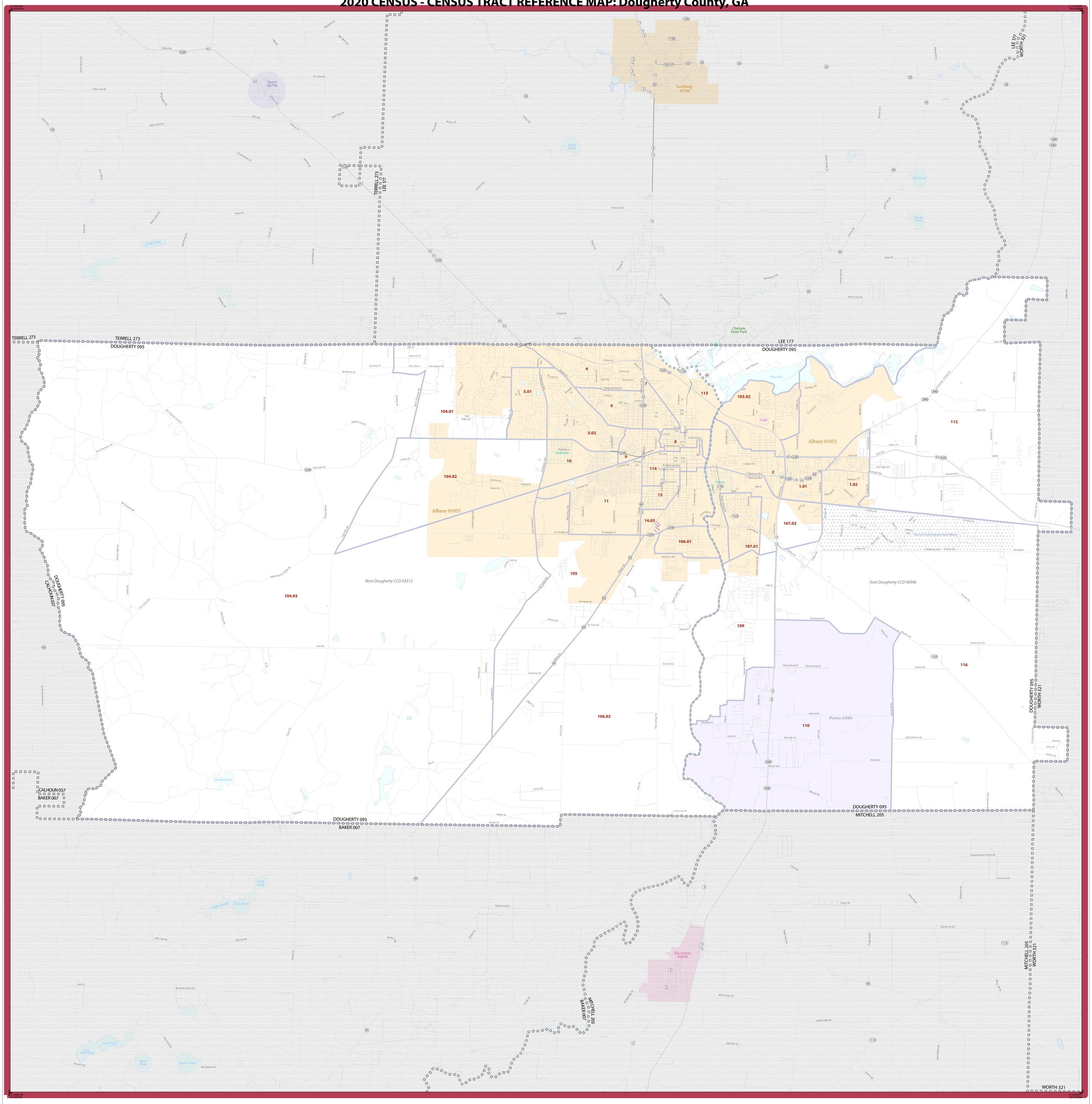

LEGEND

SYMBOL DESCRIPTION	SYMBOL	LABEL STYLE
International		CANADA
Federal American Indian Reservation		L'ANSE RESVN 1880
Off-Reservation Trust Land		T1880
State American Indian Reservation		Tama Resvn 9400
Alaska Native Regional Corporation		NANA ANRC 52120
State (or statistically equivalent entity)		NEW YORK 36
County (or statistically equivalent entity)		ERIE 029
Minor Civil Division (MCD) [1]		Bristol town 07485
Census County Division (CCD), Census Subarea (CSA), or Unorganized Territory (UT)		Hanna CCD 91650
Consolidated City		MILFORD 47500

SYMBOL DESCRIPTION	SYMBOL	LABEL STYLE
Incorporated Place [1,2]		Davis 18100
Census Designated Place (CDP) [2]		Incline Village 35100
Census Tract [3]		33.07

DESCRIPTION	SYMBOL
Water Body	Pleasant Lake
College or University	Coll/Univ
Military	Fort Belvoir
Prison or Juvenile Detention Center	P/JDC
National or State Park, Forest, or Recreation Area	Yosemite NP
Outside Subject Area	

DESCRIPTION	SYMBOL
Interstate or U.S. Highway	95 2
State Highway or State Road	4
Other Road	Marsh Ln
4WD Trail, Stairway, Alley, Walkway, or Ferry	
Nonvisible Boundary or Feature Not Elsewhere Classified	
Inset Area	A1

Where international, state, county, and/or MCD/CCD boundaries coincide, the map shows the boundary symbol for only the highest-ranking of these boundaries.

Geographic area names are followed by either their FIPS or census code.

1 A '*' following an MCD name denotes a false MCD. A '*' following a place name indicates that a false MCD exists with the same name and FIPS code as the place; the false MCD label is not shown.

2 Place label color corresponds to the place fill color.

3 Census tracts are identified by an up to four-digit integer number and may have an optional two-digit suffix; for example 23 or 1457.02. The census tract codes consist of six digits with an implied decimal between the fourth and fifth digit corresponding to the basic census tract number, but with leading zeros, and trailing zeros for census tracts without a suffix. The tract number examples above would have codes of 002300 and 145702, respectively.

Due to space limitations, some road names, along with other feature and geography names on the map, may not be shown.

0 1 2 3 4 5 Kilometers
0 1 2 3 4 5 Miles
The plotted map scale is 1:52,538

N W E S

All legal boundaries and names are as of January 1, 2020. The boundaries shown on this map are for Census Bureau statistical data collection and tabulation purposes only; their depiction and designation for statistical purposes does not constitute a determination of jurisdictional authority or rights of ownership or entitlement.

Geographic Vintage: 2020 Census (reference date: January 1, 2020)
Data Source: U.S. Census Bureau's MAF/TIGER database (TAB20)
Map Created by Geography Division: January 06, 2021

U.S. DEPARTMENT OF COMMERCE U.S. Census Bureau

Projection: Albers Equal Area Conic
Datum: NAD 83
Spheroid: GRS 80
1st Standard Parallel: 31 07 46
2nd Standard Parallel: 34 13 35
Central Meridian: -83 10 26
Latitude of Projection's Origin: 30 21 19
False Easting: 0
False Northing: 0

Sheet 1 of 1 PARENT sheets
Total Sheets: 1 (Index 0; Parent 1; Inset 0)

NAME: Dougherty County (095)
ENTITY TYPE: County or statistically equivalent entity
ST: Georgia (13)

2020 CENSUS TRACT REF MAP (PARENT)
Sheet ID: 249613095001

United States Census 2020

2024 FFIEC Census Report - Summary Census Demographic Information
State: 13 - GEORGIA (GA)
County: 095 - DOUGHERTY COUNTY
Tract: All Tracts

State Code	County Code	Tract Code	Tract Income Level	Distressed or Underserved Tract	Tract Median Family Income %	2024 FFIEC Est.MSA/MD non-MSA/MD Median Family Income	2024 Est. Tract Median Family Income	2020 Tract Median Family Income	Tract Population	Tract Minority %	Minority Population	Owner Occupied Units	1- to 4- Family Units
13	095	0001.01	Low	No	34.28	$64,500	$22,111	$19,254	2196	93.12	2045	108	754
13	095	0001.02	Moderate	No	64.93	$64,500	$41,880	$36,469	2756	84.72	2335	399	974
13	095	0002.00	Moderate	No	53.41	$64,500	$34,449	$30,000	2496	97.80	2441	296	1249
13	095	0004.00	Middle	No	89.42	$64,500	$57,676	$50,227	5799	66.10	3833	921	2541
13	095	0005.01	Upper	No	134.22	$64,500	$86,572	$75,391	4643	66.10	3069	976	1793
13	095	0005.02	Upper	No	183.48	$64,500	$118,345	$103,056	4189	39.91	1672	1279	1700
13	095	0006.00	Middle	No	88.22	$64,500	$56,902	$49,554	3021	61.24	1850	568	1511
13	095	0007.00	Middle	No	88.86	$64,500	$57,315	$49,911	1768	60.86	1076	199	875
13	095	0008.00	Low	No	45.02	$64,500	$29,038	$25,288	1090	87.89	958	87	555
13	095	0009.00	Middle	No	106.01	$64,500	$68,376	$59,545	2145	78.00	1673	233	1020
13	095	0010.00	Low	No	48.88	$64,500	$31,528	$27,454	2460	88.94	2188	261	914
13	095	0011.00	Unknown	No	0.00	$64,500	$0	$0	5606	96.45	5407	953	2461
13	095	0014.03	Moderate	No	54.30	$64,500	$35,024	$30,500	2390	98.95	2365	290	1124
13	095	0015.00	Moderate	No	53.13	$64,500	$34,269	$29,844	2042	99.12	2024	264	1299
13	095	0103.02	Low	No	39.84	$64,500	$25,697	$22,378	4867	95.40	4643	503	2007
13	095	0104.01	Upper	No	150.34	$64,500	$96,969	$84,443	6508	50.02	3255	2204	3068
13	095	0104.02	Middle	No	87.68	$64,500	$56,554	$49,250	3567	88.42	3154	537	1045
13	095	0104.03	Upper	No	161.35	$64,500	$104,071	$90,625	1922	49.01	942	473	675
13	095	0105.00	Middle	No	91.77	$64,500	$59,192	$51,548	1826	69.88	1276	573	875
13	095	0106.01	Moderate	No	55.63	$64,500	$35,881	$31,250	2269	95.99	2178	282	1042
13	095	0106.02	Middle	No	105.05	$64,500	$67,757	$59,004	3479	89.25	3105	939	1547
13	095	0107.01	Moderate	No	60.22	$64,500	$38,842	$33,824	2992	92.31	2762	415	1376
13	095	0107.02	Low	No	36.92	$64,500	$23,813	$20,739	2865	92.67	2655	202	543
13	095	0109.00	Middle	No	105.42	$64,500	$67,996	$59,212	1477	78.27	1156	504	773
13	095	0110.00	Upper	No	138.07	$64,500	$89,055	$77,554	2869	50.16	1439	754	1253
13	095	0112.00	Middle	No	94.58	$64,500	$61,004	$53,125	3108	69.69	2166	696	1284

* Will automatically be included in the 2025 Distressed or Underserved Tract List

State Code	County Code	Tract Code	Tract Income Level	Distressed or Underserved Tract	Tract Median Family Income %	2024 FFIEC Est.MSA/MD non-MSA/MD Median Family Income	2024 Est. Tract Median Family Income	2020 Tract Median Family Income	Tract Population	Tract Minority %	Minority Population	Owner Occupied Units	1- to 4- Family Units
13	095	0113.00	Middle	No	97.35	$64,500	$62,791	$54,681	2456	55.70	1368	355	1017
13	095	0114.00	Low	No	34.49	$64,500	$22,246	$19,375	1170	91.79	1074	64	533
13	095	0116.00	Middle	No	102.80	$64,500	$66,306	$57,740	1814	57.88	1050	374	680

* Will automatically be included in the 2025 Distressed or Underserved Tract List

2020 CENSUS - CENSUS TRACT REFERENCE MAP: Houston County, GA

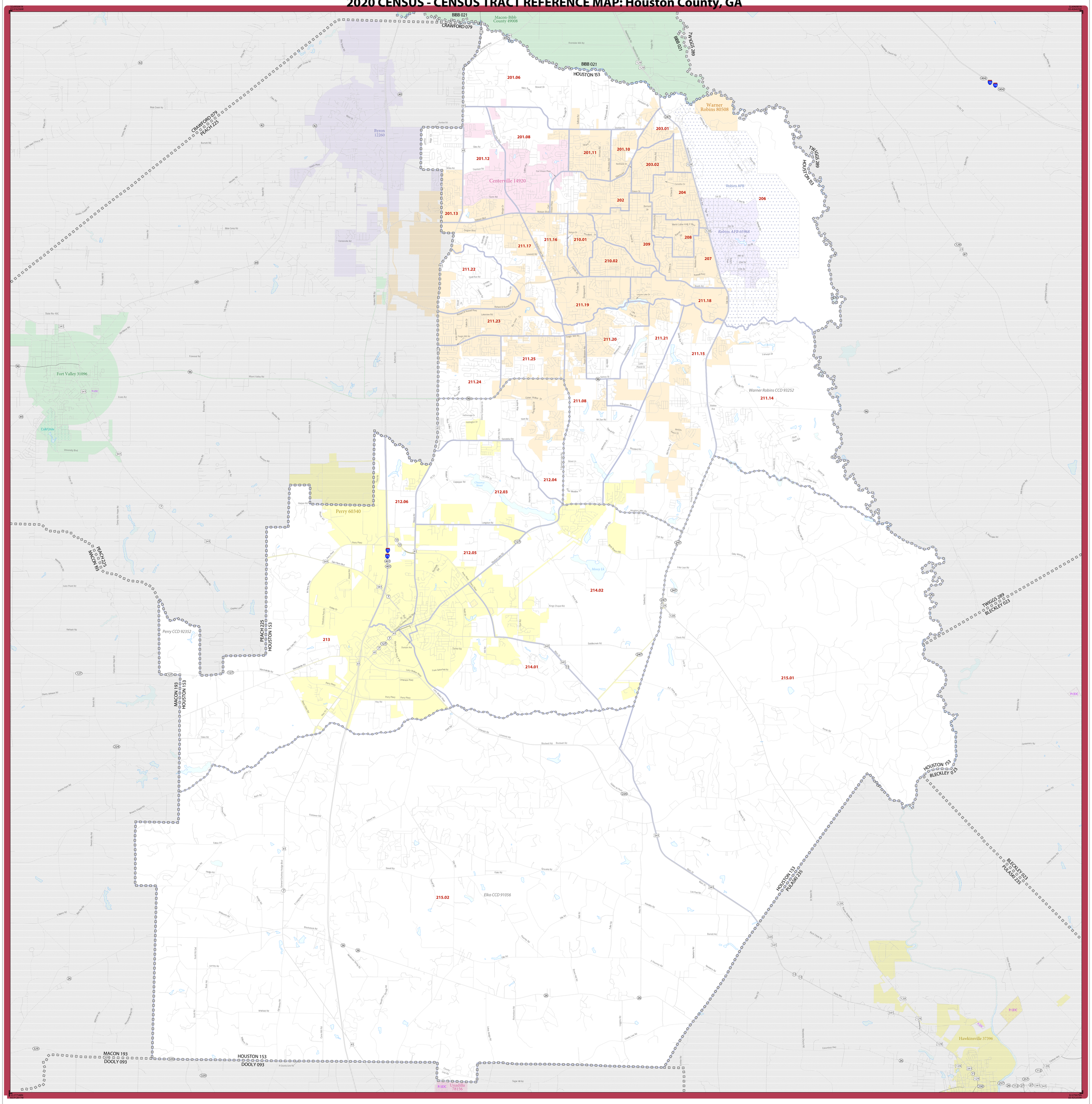

LEGEND

SYMBOL DESCRIPTION	SYMBOL	LABEL STYLE
International		CANADA
Federal American Indian Reservation		L'ANSE RESVN 1880
Off-Reservation Trust Land		T1880
State American Indian Reservation		Tama Resvn 9400
Alaska Native Regional Corporation		NANA ANRC 52120
State (or statistically equivalent entity)		NEW YORK 36
County (or statistically equivalent entity)		ERIE 029
Minor Civil Division (MCD) [1]		Bristol town 07485
Census County Division (CCD), Census Subarea (CSA), or Unorganized Territory (UT)		Hanna CCD 91650
Consolidated City		MILFORD 47500

SYMBOL DESCRIPTION	SYMBOL	LABEL STYLE
Incorporated Place [1,2]		Davis 18100
Census Designated Place (CDP) [2]		Incline Village 35100
Census Tract [3]		33.07

DESCRIPTION	SYMBOL
Water Body	Pleasant Lake
College or University	Coll/Univ
Military	Fort Belvoir
Prison or Juvenile Detention Center	P/JDC
National or State Park, Forest, or Recreation Area	Yosemite NP
Outside Subject Area	

DESCRIPTION	SYMBOL
Interstate or U.S. Highway	95 2
State Highway or State Road	4
Other Road	Marsh Ln
4WD Trail, Stairway, Alley, Walkway, or Ferry	
Nonvisible Boundary or Feature Not Elsewhere Classified	
Inset Area	A1

Where international, state, county, and/or MCD/CCD boundaries coincide, the map shows the boundary symbol for only the highest-ranking of these boundaries.

Geographic area names are followed by either their FIPS or census code.

1 A '*' following an MCD name denotes a false MCD. A '*' following a place name indicates that a false MCD exists with the same name and FIPS code as the place; the false MCD label is not shown.

2 Place label color corresponds to the place fill color.

3 Census tracts are identified by an up to four-digit integer number and may have an optional two-digit suffix; for example 23 or 1457.02. The census tract codes consist of six digits with an implied decimal between the fourth and fifth digit corresponding to the basic census tract number, but with leading zeros, and trailing zeros for census tracts without a suffix. The tract number examples above would have codes of 002300 and 145702, respectively.

Due to space limitations, some road names, along with other feature and geography names on the map, may not be shown.

0 1 2 3 4 5 Kilometers
0 1 2 3 4 5 Miles
The plotted map scale is 1:52,398

N W E S

All legal boundaries and names are as of January 1, 2020. The boundaries shown on this map are for Census Bureau statistical data collection and tabulation purposes only; their depiction and designation for statistical purposes does not constitute a determination of jurisdictional authority or rights of ownership or entitlement.

Geographic Vintage: 2020 Census (reference date: January 1, 2020)
Data Source: U.S. Census Bureau's MAF/TIGER database (TAB20)
Map Created by Geography Division: January 06, 2021

U.S. DEPARTMENT OF COMMERCE U.S. Census Bureau

Projection: Albers Equal Area Conic
Datum: NAD 83
Spheroid: GRS 80
1st Standard Parallel: 31 07 46
2nd Standard Parallel: 34 13 35
Central Meridian: -83 10 26
Latitude of Projection's Origin: 30 21 19
False Easting: 0
False Northing: 0

Sheet 1 of 1 PARENT sheets
Total Sheets: 1 (Index 0; Parent 1; Inset 0)

NAME: Houston County (153)
ENTITY TYPE: County or statistically equivalent entity
ST: Georgia (13)

2020 CENSUS TRACT REF MAP (PARENT)
Sheet ID: 2496131530001

2024 FFIEC Census Report - Summary Census Demographic Information
State: 13 - GEORGIA (GA)
County: 153 - HOUSTON COUNTY
Tract: All Tracts

State Code	County Code	Tract Code	Tract Income Level	Distressed or Underserved Tract	Tract Median Family Income %	2024 FFIEC Est.MSA/MD non-MSA/MD Median Family Income	2024 Est. Tract Median Family Income	2020 Tract Median Family Income	Tract Population	Tract Minority %	Minority Population	Owner Occupied Units	1- to 4- Family Units
13	153	0201.06	Middle	No	101.78	$90,900	$92,518	$78,686	2305	35.66	822	728	951
13	153	0201.08	Moderate	No	62.41	$90,900	$56,731	$48,250	6152	40.52	2493	1169	2113
13	153	0201.10	Moderate	No	62.72	$90,900	$57,012	$48,487	2225	76.04	1692	199	464
13	153	0201.11	Moderate	No	73.56	$90,900	$66,866	$56,870	4065	59.70	2427	1113	1531
13	153	0201.12	Middle	No	93.08	$90,900	$84,610	$71,959	5152	51.92	2675	1456	1812
13	153	0201.13	Middle	No	98.77	$90,900	$89,782	$76,358	5227	51.75	2705	1433	2194
13	153	0202.00	Moderate	No	79.02	$90,900	$71,829	$61,095	5216	58.97	3076	1216	2179
13	153	0203.01	Low	No	42.97	$90,900	$39,060	$33,220	1588	89.48	1421	267	593
13	153	0203.02	Low	No	34.58	$90,900	$31,433	$26,736	4616	82.47	3807	889	1968
13	153	0204.00	Low	No	43.65	$90,900	$39,678	$33,750	3068	76.50	2347	261	1029
13	153	0206.00	Middle	No	103.75	$90,900	$94,309	$80,208	1061	44.58	473	5	406
13	153	0207.00	Low	No	35.95	$90,900	$32,679	$27,798	3308	76.54	2532	675	1606
13	153	0208.00	Middle	No	86.77	$90,900	$78,874	$67,083	2612	71.17	1859	204	982
13	153	0209.00	Middle	No	86.57	$90,900	$78,692	$66,932	4239	48.01	2035	1083	1857
13	153	0210.01	Moderate	No	66.47	$90,900	$60,421	$51,389	2841	54.31	1543	421	1003
13	153	0210.02	Middle	No	85.09	$90,900	$77,347	$65,786	3480	40.95	1425	1127	1476
13	153	0211.08	Upper	No	124.92	$90,900	$113,552	$96,574	6793	33.42	2270	1806	2288
13	153	0211.14	Upper	No	148.67	$90,900	$135,141	$114,940	8315	34.90	2902	2078	2320
13	153	0211.15	Middle	No	115.82	$90,900	$105,280	$89,538	6938	39.23	2722	1838	2445
13	153	0211.16	Moderate	No	76.20	$90,900	$69,266	$58,910	3967	54.75	2172	640	1287
13	153	0211.17	Upper	No	151.55	$90,900	$137,759	$117,161	4396	44.15	1941	1236	1606
13	153	0211.18	Moderate	No	71.79	$90,900	$65,257	$55,500	2539	68.92	1750	233	650
13	153	0211.19	Middle	No	111.56	$90,900	$101,408	$86,250	4564	51.40	2346	901	1199
13	153	0211.20	Middle	No	94.83	$90,900	$86,200	$73,315	5869	43.41	2548	1421	2008
13	153	0211.21	Upper	No	124.54	$90,900	$113,207	$96,283	2240	30.67	687	858	990
13	153	0211.22	Middle	No	113.22	$90,900	$102,917	$87,530	3931	30.68	1206	1218	1371

* Will automatically be included in the 2025 Distressed or Underserved Tract List

State Code	County Code	Tract Code	Tract Income Level	Distressed or Underserved Tract	Tract Median Family Income %	2024 FFIEC Est.MSA/MD non-MSA/MD Median Family Income	2024 Est. Tract Median Family Income	2020 Tract Median Family Income	Tract Population	Tract Minority %	Minority Population	Owner Occupied Units	1- to 4- Family Units
13	153	0211.23	Upper	No	141.89	$90,900	$128,978	$109,698	6419	51.13	3282	1429	1768
13	153	0211.24	Upper	No	157.60	$90,900	$143,258	$121,838	5922	42.06	2491	1487	1714
13	153	0211.25	Upper	No	122.66	$90,900	$111,498	$94,826	6099	51.32	3130	1711	2170
13	153	0212.03	Middle	No	105.77	$90,900	$96,145	$81,768	4182	26.52	1109	1063	1377
13	153	0212.04	Upper	No	149.09	$90,900	$135,523	$115,264	6609	44.56	2945	1740	2382
13	153	0212.05	Middle	No	113.22	$90,900	$102,917	$87,530	4264	36.52	1557	1063	1408
13	153	0212.06	Moderate	No	63.58	$90,900	$57,794	$49,154	2454	64.10	1573	366	811
13	153	0213.00	Middle	No	90.31	$90,900	$82,092	$69,821	4222	45.26	1911	941	1634
13	153	0214.01	Moderate	No	72.71	$90,900	$66,093	$56,211	5574	35.43	1975	1501	2102
13	153	0214.02	Upper	No	122.30	$90,900	$111,171	$94,554	6334	35.03	2219	1533	1778
13	153	0215.01	Upper	No	152.59	$90,900	$138,704	$117,969	1047	15.57	163	290	365
13	153	0215.02	Upper	No	169.48	$90,900	$154,057	$131,023	3800	31.34	1191	996	1305

* Will automatically be included in the 2025 Distressed or Underserved Tract List

2020 CENSUS - CENSUS TRACT REFERENCE MAP: Lee County, GA

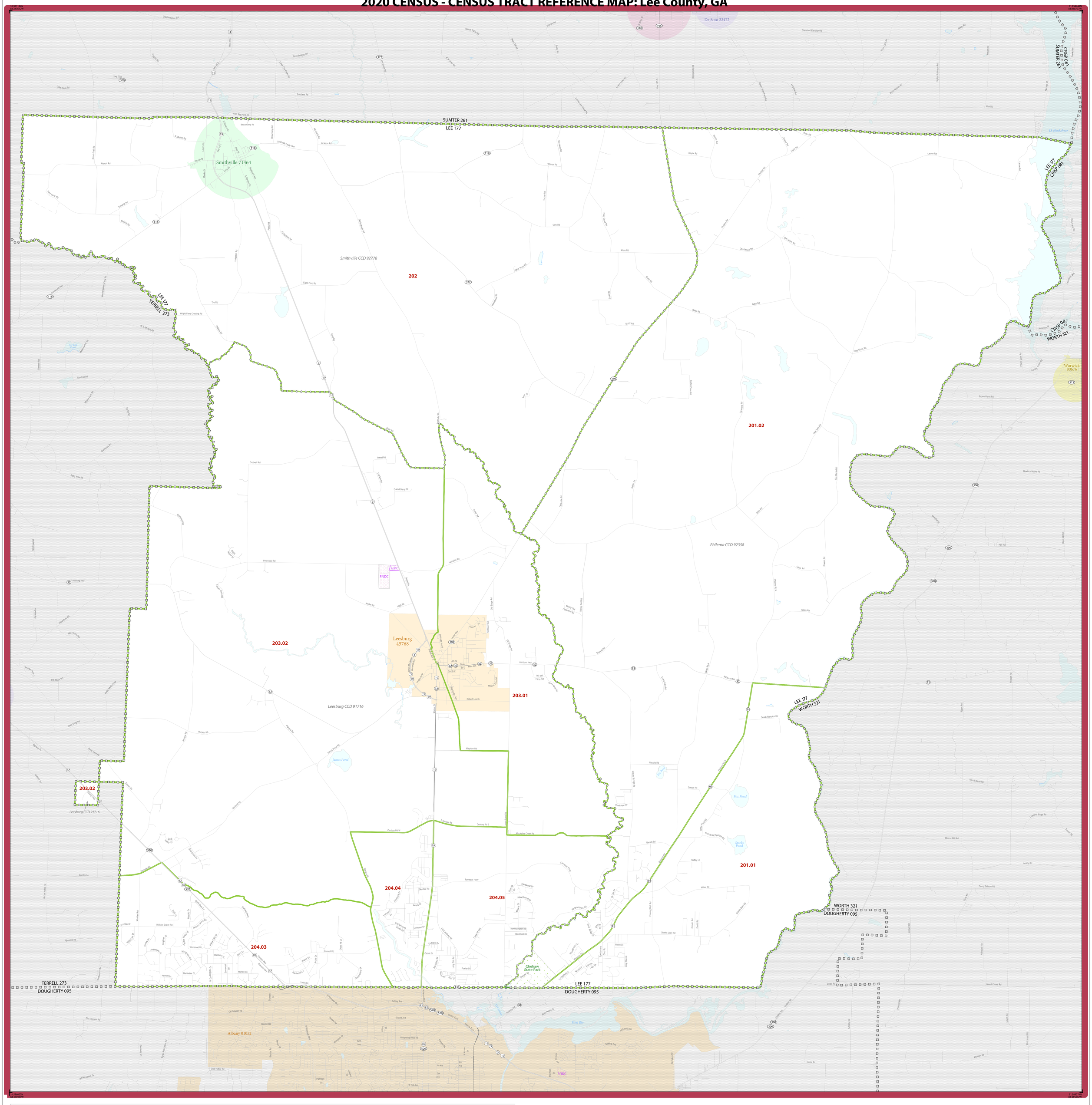

LEGEND

SYMBOL DESCRIPTION	SYMBOL	LABEL STYLE
International		CANADA
Federal American Indian Reservation		L'ANSE RESVN 1880
Off-Reservation Trust Land		T1880
State American Indian Reservation		Tama Resvn 9400
Alaska Native Regional Corporation		NANA ANRC 52120
State (or statistically equivalent entity)		NEW YORK 36
County (or statistically equivalent entity)		ERIE 029
Minor Civil Division (MCD) [1]		Bristol town 07485
Census County Division (CCD), Census Subarea (CSA), or Unorganized Territory (UT)		Hanna CCD 91650
Consolidated City		MILFORD 47500

SYMBOL DESCRIPTION	SYMBOL	LABEL STYLE
Incorporated Place [1,2]		Davis 18100
Census Designated Place (CDP) [2]		Incline Village 35100
Census Tract [3]		33.07

DESCRIPTION	SYMBOL
Water Body	Pleasant Lake
College or University	Coll/Univ
Military	Fort Belvoir
Prison or Juvenile Detention Center	P/JDC
National or State Park, Forest, or Recreation Area	Yosemite NP
Outside Subject Area	

DESCRIPTION	SYMBOL
Interstate or U.S. Highway	95 2
State Highway or State Road	4
Other Road	Marsh Ln
4WD Trail, Stairway, Alley, Walkway, or Ferry	
Nonvisible Boundary or Feature Not Elsewhere Classified	
Inset Area	A1

Where international, state, county, and/or MCD/CCD boundaries coincide, the map shows the boundary symbol for only the highest-ranking of these boundaries.

Geographic area names are followed by either their FIPS or census code.

1 A '*' following an MCD name denotes a false MCD. A '*' following a place name indicates that a false MCD exists with the same name and FIPS code as the place; the false MCD label is not shown.

2 Place label color corresponds to the place fill color.

3 Census tracts are identified by an up to four-digit integer number and may have an optional two-digit suffix; for example 23 or 1457.02. The census tract codes consist of six digits with an implied decimal between the fourth and fifth digit corresponding to the basic census tract number, but with leading zeros, and trailing zeros for census tracts without a suffix. The tract number examples above would have codes of 002300 and 145702, respectively.

Due to space limitations, some road names, along with other feature and geography names on the map, may not be shown.

0 1 2 3 4 5 Kilometers
0 0.9 1.8 2.7 3.6 4.5 Miles
The plotted map scale is 1:45,821

N W E S

All legal boundaries and names are as of January 1, 2020. The boundaries shown on this map are for Census Bureau statistical data collection and tabulation purposes only; their depiction and designation for statistical purposes does not constitute a determination of jurisdictional authority or rights of ownership or entitlement.

Geographic Vintage: 2020 Census (reference date: January 1, 2020)
Data Source: U.S. Census Bureau's MAF/TIGER database (TAB20)
Map Created by Geography Division: January 06, 2021

U.S. DEPARTMENT OF COMMERCE U.S. Census Bureau

Projection: Albers Equal Area Conic
Datum: NAD 83
Spheroid: GRS 80
1st Standard Parallel: 31 07 46
2nd Standard Parallel: 34 13 35
Central Meridian: -83 10 26
Latitude of Projection's Origin: 30 21 19
False Easting: 0
False Northing: 0

Sheet 1 of 1 PARENT sheets
Total Sheets: 1 (Index 0; Parent 1; Inset 0)

NAME: Lee County (177)
ENTITY TYPE: County or statistically equivalent entity
ST: Georgia (13)

2020 CENSUS TRACT REF MAP (PARENT)
Sheet ID: 2495131177001

United States Census 2020

2024 FFIEC Census Report - Summary Census Demographic Information
State: 13 - GEORGIA (GA)
County: 177 - LEE COUNTY
Tract: All Tracts

State Code	County Code	Tract Code	Tract Income Level	Distressed or Underserved Tract	Tract Median Family Income %	2024 FFIEC Est.MSA/MD non-MSA/MD Median Family Income	2024 Est. Tract Median Family Income	2020 Tract Median Family Income	Tract Population	Tract Minority %	Minority Population	Owner Occupied Units	1- to 4- Family Units
13	177	0201.01	Middle	No	107.30	$64,500	$69,209	$60,270	3383	22.55	763	1000	1212
13	177	0201.02	Middle	No	113.02	$64,500	$72,898	$63,482	3559	25.51	908	977	1297
13	177	0202.00	Upper	No	161.48	$64,500	$104,155	$90,700	1577	41.34	652	415	696
13	177	0203.01	Upper	No	137.24	$64,500	$88,520	$77,083	4025	32.47	1307	749	1185
13	177	0203.02	Middle	No	99.00	$64,500	$63,855	$55,608	4811	32.07	1543	678	1141
13	177	0204.03	Upper	No	197.48	$64,500	$127,375	$110,918	6711	31.11	2088	2190	2447
13	177	0204.04	Upper	No	139.67	$64,500	$90,087	$78,451	4591	29.17	1339	725	1273
13	177	0204.05	Upper	No	157.29	$64,500	$101,452	$88,345	4506	40.06	1805	1357	1710

* Will automatically be included in the 2025 Distressed or Underserved Tract List

2020 CENSUS - CENSUS TRACT REFERENCE MAP: Miller County, GA

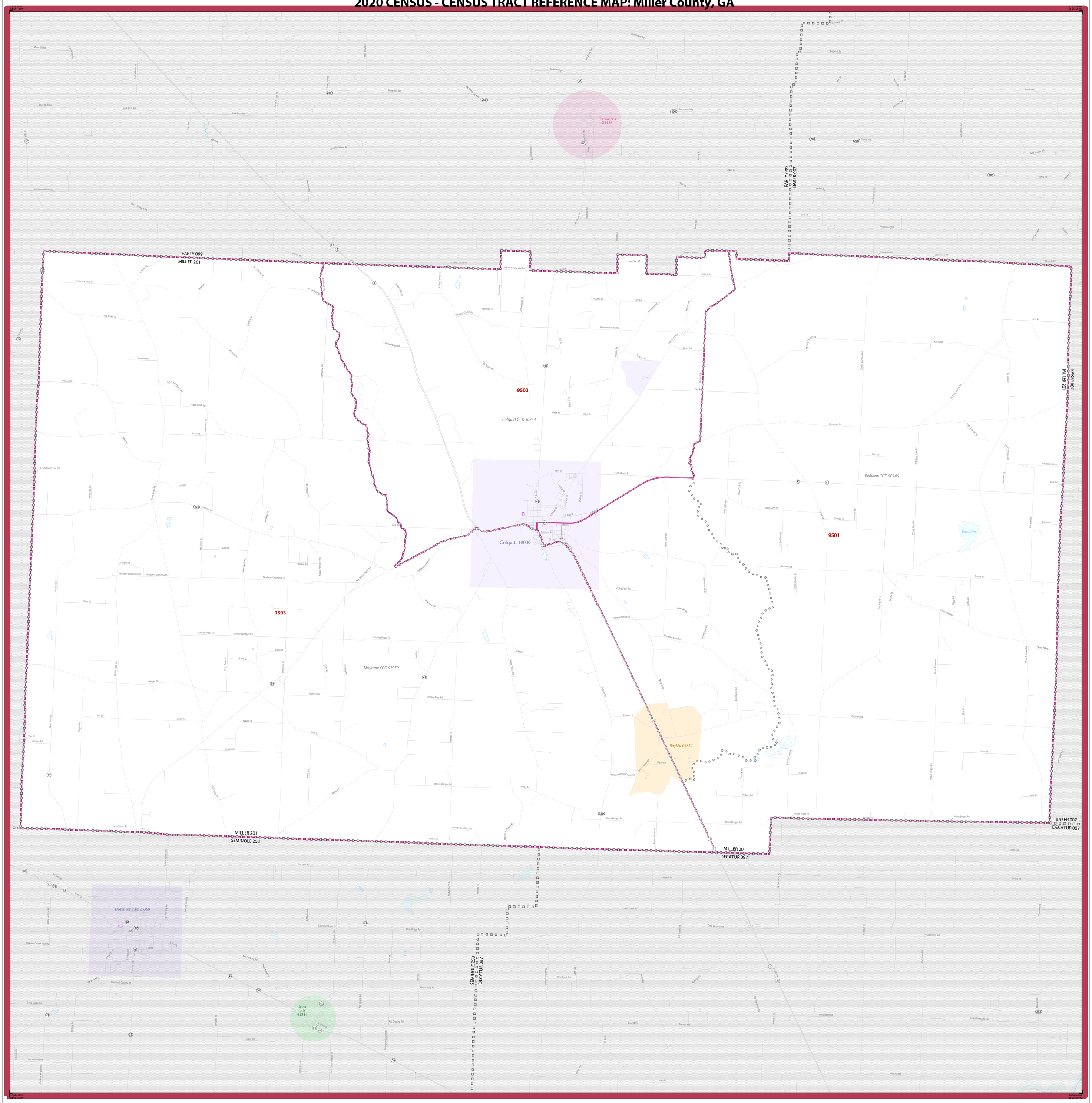

LEGEND

SYMBOL DESCRIPTION	SYMBOL	LABEL STYLE
International		CANADA
Federal American Indian Reservation		L'ANSE RESVN 1880
Off-Reservation Trust Land		T1880
State American Indian Reservation		Tama Resvn 9400
Alaska Native Regional Corporation		NANA ANRC 52120
State (or statistically equivalent entity)		NEW YORK 36
County (or statistically equivalent entity)		ERIE 029
Minor Civil Division (MCD) [1]		Bristol town 07485
Census County Division (CCD), Census Subarea (CSA), or Unorganized Territory (UT)		Hanna CCD 91650
Consolidated City		MILFORD 47500

SYMBOL DESCRIPTION	SYMBOL	LABEL STYLE
Incorporated Place [1,2]		Davis 18100
Census Designated Place (CDP) [2]		Incline Village 35100
Census Tract [3]		33.07

DESCRIPTION	SYMBOL
Water Body	Pleasant Lake
College or University	Coll/Univ
Military	Fort Belvoir
Prison or Juvenile Detention Center	P/JDC
National or State Park, Forest, or Recreation Area	Yosemite NP
Outside Subject Area	

DESCRIPTION	SYMBOL
Interstate or U.S. Highway	5 2
State Highway or State Road	4
Other Road	Marsh Ln
4WD Trail, Stairway, Alley, Walkway, or Ferry	
Nonvisible Boundary or Feature Not Elsewhere Classified	
Inset Area	A1

Where international, state, county, and/or MCD/CCD boundaries coincide, the map shows the boundary symbol for only the highest-ranking of these boundaries.

Geographic area names are followed by either their FIPS or census code.

1 A '*' following an MCD name denotes a false MCD. A '*' following a place name indicates that a false MCD exists with the same name and FIPS code as the place; the false MCD label is not shown.

2 Place label color corresponds to the place fill color.

3 Census tracts are identified by an up to four-digit integer number and may have an optional two-digit suffix; for example 23 or 1457.02. The census tract codes consist of six digits with an implied decimal between the fourth and fifth digit corresponding to the basic census tract number, but with leading zeros, and trailing zeros for census tracts without a suffix. The tract number examples above would have codes of 002300 and 145702, respectively.

Due to space limitations, some road names, along with other feature and geography names on the map, may not be shown.

0 1 2 3 4 5 Kilometers
0 0.8 1.6 2.4 3.2 4 Miles
The plotted map scale is 1:143,082

N W E S

All legal boundaries and names are as of January 1, 2020. The boundaries shown on this map are for Census Bureau statistical data collection and tabulation purposes only; their depiction and designation for statistical purposes does not constitute a determination of jurisdictional authority or rights of ownership or entitlement.

Geographic Vintage: 2020 Census (reference date: January 1, 2020)
Data Source: U.S. Census Bureau's MAF/TIGER database (TAB20)
Map Created by Geography Division: January 06, 2021

U.S. DEPARTMENT OF COMMERCE U.S. Census Bureau

Projection: Albers Equal Area Conic
Datum: NAD 83
Spheroid: GRS 80
1st Standard Parallel: 31 07 46
2nd Standard Parallel: 34 13 35
Central Meridian: -83 10 26
Latitude of Projection's Origin: 30 21 19
False Easting: 0
False Northing: 0

Sheet 1 of 1 PARENT sheets
Total Sheets: 1 (Index 0; Parent 1; Inset 0)

NAME: Miller County (201)
ENTITY TYPE: County or statistically equivalent entity
ST: Georgia (13)

2020 CENSUS TRACT REF MAP (PARENT)
Sheet ID: 249513201001

United States Census 2020

2024 FFIEC Census Report - Summary Census Demographic Information
State: 13 - GEORGIA (GA)
County: 201 - MILLER COUNTY
Tract: All Tracts

State Code	County Code	Tract Code	Tract Income Level	Distressed or Underserved Tract	Tract Median Family Income %	2024 FFIEC Est.MSA/MD non-MSA/MD Median Family Income	2024 Est. Tract Median Family Income	2020 Tract Median Family Income	Tract Population	Tract Minority %	Minority Population	Owner Occupied Units	1- to 4- Family Units
13	201	9501.00	Middle	Yes*	96.01	$69,300	$66,535	$53,750	1651	24.17	399	556	772
13	201	9502.00	Middle	Yes*	92.29	$69,300	$63,957	$51,667	1874	56.08	1051	372	766
13	201	9503.00	Upper	No	121.41	$69,300	$84,137	$67,969	2475	24.28	601	628	1178
13	201	9999.99	Middle	No	106.16	$69,300	$73,569	$59,435	6000	34.18	2051	1556	2716

* Will automatically be included in the 2025 Distressed or Underserved Tract List

2020 CENSUS - CENSUS TRACT REFERENCE MAP: Seminole County, GA

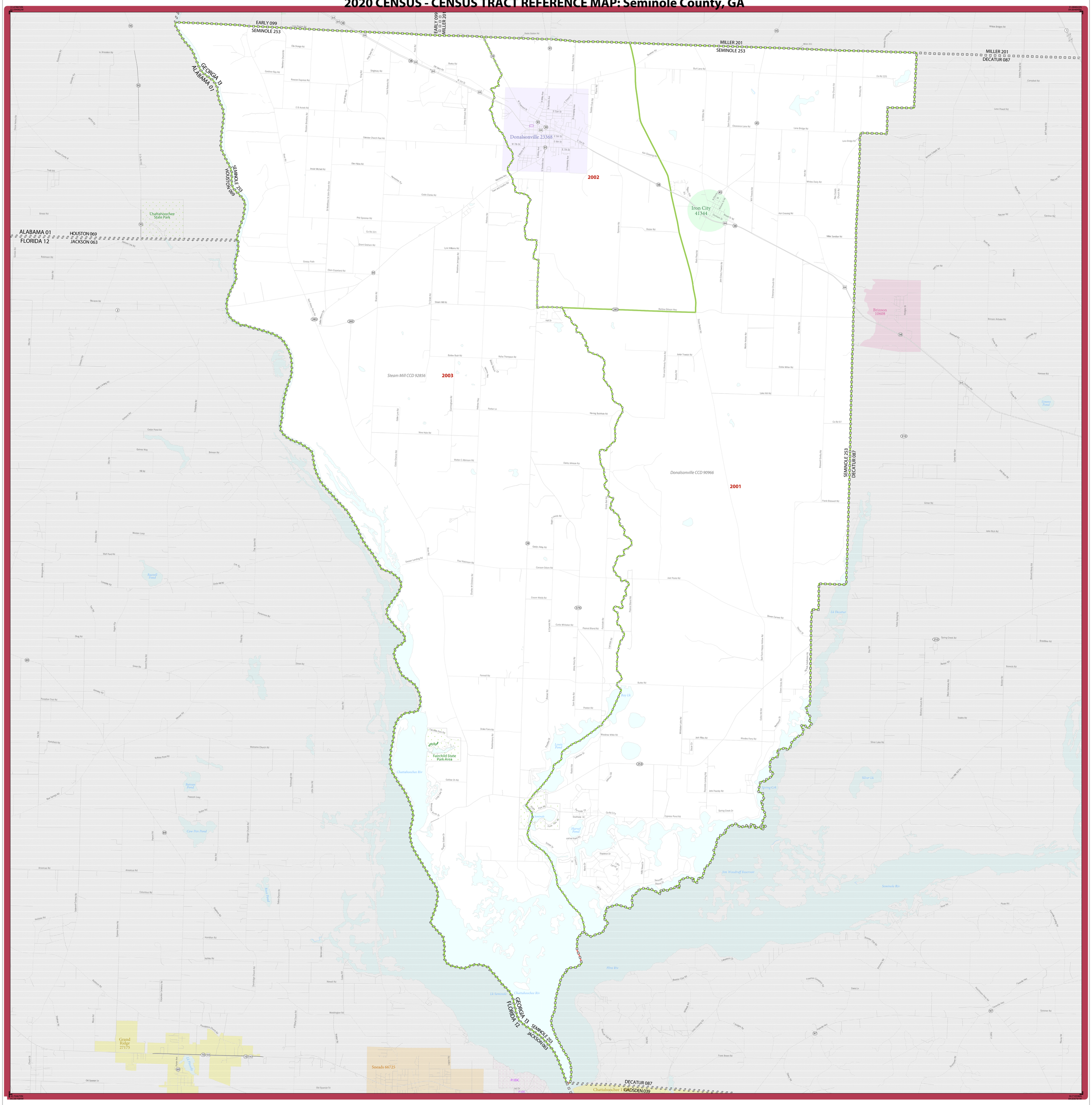

LEGEND

SYMBOL DESCRIPTION	SYMBOL	LABEL STYLE
International		CANADA
Federal American Indian Reservation		L'ANSE RESVN 1880
Off-Reservation Trust Land		T1880
State American Indian Reservation		Tama Resvn 9400
Alaska Native Regional Corporation		NANA ANRC 52120
State (or statistically equivalent entity)		NEW YORK 36
County (or statistically equivalent entity)		ERIE 029
Minor Civil Division (MCD) [1]		Bristol town 07485
Census County Division (CCD), Census Subarea (CSA), or Unorganized Territory (UT)		Hanna CCD 91650
Consolidated City		MILFORD 47500

SYMBOL DESCRIPTION	SYMBOL	LABEL STYLE
Incorporated Place [1,2]		Davis 18100
Census Designated Place (CDP) [2]		Incline Village 35100
Census Tract [3]		33.07

DESCRIPTION	SYMBOL
Water Body	Pleasant Lake
College or University	Coll/Univ
Military	Fort Belvoir
Prison or Juvenile Detention Center	P/JDC
National or State Park, Forest, or Recreation Area	Yosemite NP
Outside Subject Area	

DESCRIPTION	SYMBOL
Interstate or U.S. Highway	95 2
State Highway or State Road	4
Other Road	Marsh Ln
4WD Trail, Stairway, Alley, Walkway, or Ferry	
Nonvisible Boundary or Feature Not Elsewhere Classified	
Inset Area	A1

Where international, state, county, and/or MCD/CCD boundaries coincide, the map shows the boundary symbol for only the highest-ranking of these boundaries.

Geographic area names are followed by either their FIPS or census code.

1 A '*' following an MCD name denotes a false MCD. A '*' following a place name indicates that a false MCD exists with the same name and FIPS code as the place; the false MCD label is not shown.

2 Place label color corresponds to the place fill color.

3 Census tracts are identified by an up to four-digit integer number and may have an optional two-digit suffix; for example 23 or 1457.02. The census tract codes consist of six digits with an implied decimal between the fourth and fifth digit corresponding to the basic census tract number, but with leading zeros, and trailing zeros for census tracts without a suffix. The tract number examples above would have codes of 002300 and 145702, respectively.

Due to space limitations, some road names, along with other feature and geography names on the map, may not be shown.

0 1 2 3 4 5 Kilometers
0 0.9 1.8 2.7 3.6 4.5 Miles

The plotted map scale is 1:46,837

N W E S

All legal boundaries and names are as of January 1, 2020. The boundaries shown on this map are for Census Bureau statistical data collection and tabulation purposes only; their depiction and designation for statistical purposes does not constitute a determination of jurisdictional authority or rights of ownership or entitlement.

Geographic Vintage: 2020 Census (reference date: January 1, 2020)
Data Source: U.S. Census Bureau's MAF/TIGER database (TAB20)
Map Created by Geography Division: January 06, 2021

U.S. DEPARTMENT OF COMMERCE U.S. Census Bureau

Projection: Albers Equal Area Conic
Datum: NAD 83
Spheroid: GRS 80
1st Standard Parallel: 31 07 46
2nd Standard Parallel: 34 13 35
Central Meridian: -83 10 26
Latitude of Projection's Origin: 30 21 19
False Easting: 0
False Northing: 0

Sheet 1 of 1 PARENT sheets
Total Sheets: 1 (Index 0; Parent 1; Inset 0)

NAME: Seminole County (253)
ENTITY TYPE: County or statistically equivalent entity
ST: Georgia (13)

2020 CENSUS TRACT REF MAP (PARENT)
Sheet ID: 249513253001

United States® Census 2020

2024 FFIEC Census Report - Summary Census Demographic Information
State: 13 - GEORGIA (GA)
County: 253 - SEMINOLE COUNTY
Tract: All Tracts

State Code	County Code	Tract Code	Tract Income Level	Distressed or Underserved Tract	Tract Median Family Income %	2024 FFIEC Est.MSA/MD non-MSA/MD Median Family Income	2024 Est. Tract Median Family Income	2020 Tract Median Family Income	Tract Population	Tract Minority %	Minority Population	Owner Occupied Units	1- to 4- Family Units
13	253	2001.00	Middle	Yes*	87.93	$69,300	$60,935	$49,228	3090	17.38	537	908	2004
13	253	2002.00	Moderate	No	54.58	$69,300	$37,824	$30,560	3452	61.73	2131	673	1469
13	253	2003.00	Middle	Yes*	104.29	$69,300	$72,273	$58,385	2605	33.09	862	638	1212
13	253	9999.99	Moderate	No	78.63	$69,300	$54,491	$44,023	9147	38.59	3530	2219	4685

* Will automatically be included in the 2025 Distressed or Underserved Tract List

2020 CENSUS - CENSUS TRACT REFERENCE MAP: Sumter County, GA

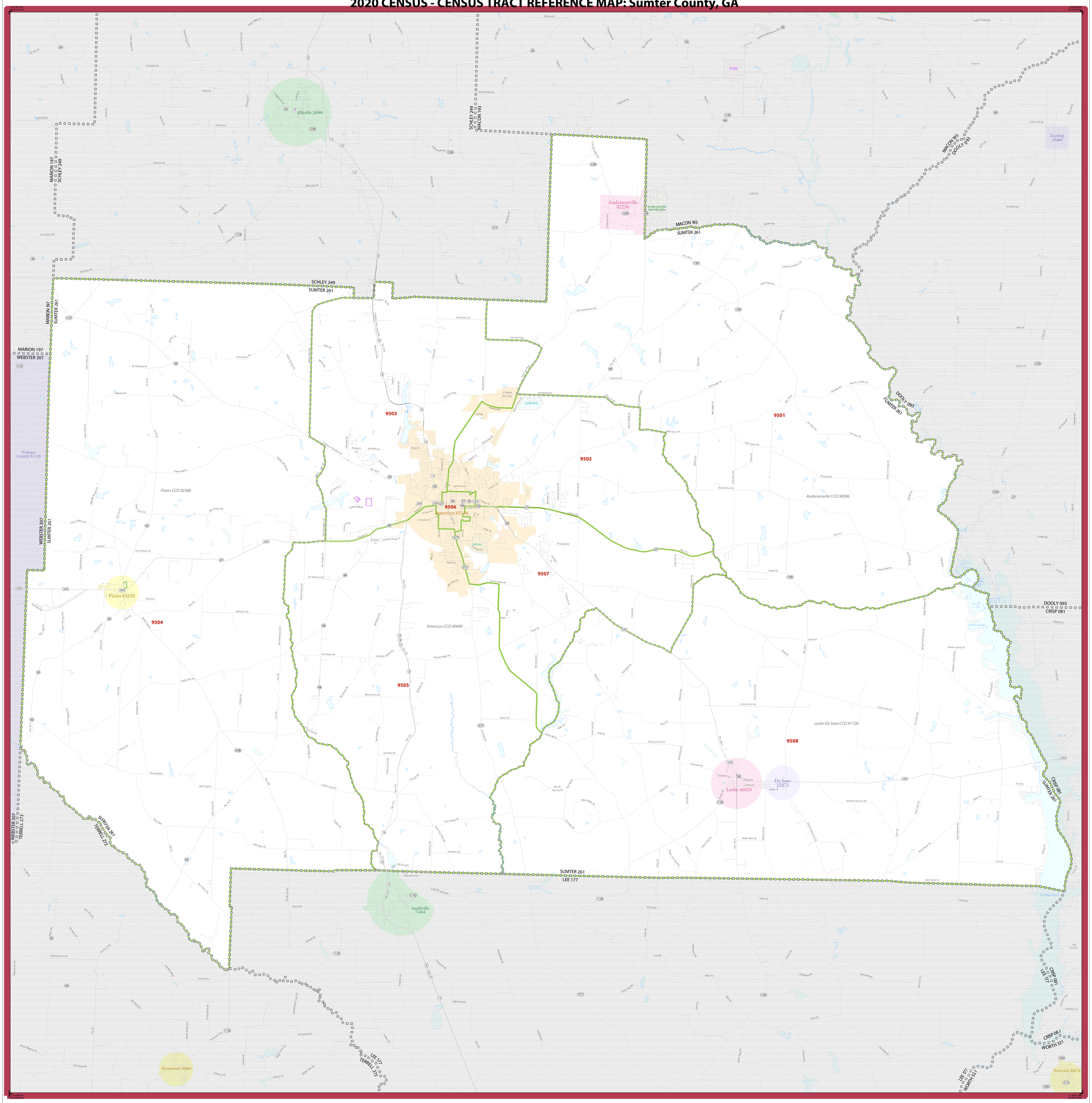

LEGEND

SYMBOL DESCRIPTION	SYMBOL	LABEL STYLE
International		CANADA
Federal American Indian Reservation		L'ANSE RESVN 1880
Off-Reservation Trust Land		T1880
State American Indian Reservation		Tama Resvn 9400
Alaska Native Regional Corporation		NANA ANRC 52120
State (or statistically equivalent entity)		NEW YORK 36
County (or statistically equivalent entity)		ERIE 029
Minor Civil Division (MCD) [1]		Bristol town 07485
Census County Division (CCD), Census Subarea (CSA), or Unorganized Territory (UT)		Hanna CCD 91650
Consolidated City		MILFORD 47500

SYMBOL DESCRIPTION	SYMBOL	LABEL STYLE
Incorporated Place [1,2]		Davis 18100
Census Designated Place (CDP) [2]		Incline Village 35100
Census Tract [3]		33.07

DESCRIPTION	SYMBOL
Water Body	Pleasant Lake
College or University	Coll/Univ
Military	Fort Belvoir
Prison or Juvenile Detention Center	P/JDC
National or State Park, Forest, or Recreation Area	Yosemite NP
Outside Subject Area	

DESCRIPTION	SYMBOL
Interstate or U.S. Highway	95 2
State Highway or State Road	4
Other Road	Marsh Ln
4WD Trail, Stairway, Alley, Walkway, or Ferry	
Nonvisible Boundary or Feature Not Elsewhere Classified	
Inset Area	A1

Where international, state, county, and/or MCD/CCD boundaries coincide, the map shows the boundary symbol for only the highest-ranking of these boundaries.

Geographic area names are followed by either their FIPS or census code.

1 A '*' following an MCD name denotes a false MCD. A '*' following a place name indicates that a false MCD exists with the same name and FIPS code as the place; the false MCD label is not shown.

2 Place label color corresponds to the place fill color.

3 Census tracts are identified by an up to four-digit integer number and may have an optional two-digit suffix; for example 23 or 1457.02. The census tract codes consist of six digits with an implied decimal between the fourth and fifth digit corresponding to the basic census tract number, but with leading zeros, and trailing zeros for census tracts without a suffix. The tract number examples above would have codes of 002300 and 145702, respectively.

Due to space limitations, some road names, along with other feature and geography names on the map, may not be shown.

0 1 2 3 4 5 Kilometers
0 1 2 3 4 5 Miles
The plotted map scale is 1:57,643

N W E S

All legal boundaries and names are as of January 1, 2020. The boundaries shown on this map are for Census Bureau statistical data collection and tabulation purposes only; their depiction and designation for statistical purposes does not constitute a determination of jurisdictional authority or rights of ownership or entitlement.

Geographic Vintage: 2020 Census (reference date: January 1, 2020)
Data Source: U.S. Census Bureau's MAF/TIGER database (TAB20)
Map Created by Geography Division: January 06, 2021

U.S. DEPARTMENT OF COMMERCE U.S. Census Bureau

Projection: Albers Equal Area Conic
Datum: NAD 83
Spheroid: GRS 80
1st Standard Parallel: 31 07 46
2nd Standard Parallel: 34 13 35
Central Meridian: -83 10 26
Latitude of Projection's Origin: 30 21 19
False Easting: 0
False Northing: 0

Sheet 1 of 1 PARENT sheets
Total Sheets: 1 (Index 0; Parent 1; Inset 0)

NAME: Sumter County (261)
ENTITY TYPE: County or statistically equivalent entity
ST: Georgia (13)

2020 CENSUS TRACT REF MAP (PARENT)
Sheet ID: 249513261001

United States® Census 2020

2024 FFIEC Census Report - Summary Census Demographic Information
State: 13 - GEORGIA (GA)
County: 261 - SUMTER COUNTY
Tract: All Tracts

State Code	County Code	Tract Code	Tract Income Level	Distressed or Underserved Tract	Tract Median Family Income %	2024 FFIEC Est.MSA/MD non-MSA/MD Median Family Income	2024 Est. Tract Median Family Income	2020 Tract Median Family Income	Tract Population	Tract Minority %	Minority Population	Owner Occupied Units	1- to 4- Family Units
13	261	9501.00	Upper	No	148.29	$69,300	$102,765	$83,019	1041	31.89	332	446	659
13	261	9502.00	Middle	Yes*	112.56	$69,300	$78,004	$63,015	5135	74.16	3808	1144	2037
13	261	9503.00	Moderate	No	77.91	$69,300	$53,992	$43,620	6362	72.37	4604	1398	2786
13	261	9504.00	Middle	Yes*	81.19	$69,300	$56,265	$45,455	2568	42.25	1085	739	1292
13	261	9505.00	Middle	Yes*	118.62	$69,300	$82,204	$66,406	3690	42.68	1575	1023	1519
13	261	9506.00	Moderate	No	69.63	$69,300	$48,254	$38,983	2059	61.68	1270	290	922
13	261	9507.00	Moderate	No	61.46	$69,300	$42,592	$34,407	6640	68.19	4528	787	2152
13	261	9508.00	Middle	Yes*	103.17	$69,300	$71,497	$57,760	2121	41.77	886	761	1523
13	261	9999.99	Middle	No	96.33	$69,300	$66,757	$53,930	29616	61.08	18088	6588	12890

* Will automatically be included in the 2025 Distressed or Underserved Tract List

2020 CENSUS - CENSUS TRACT REFERENCE MAP: Terrell County, GA

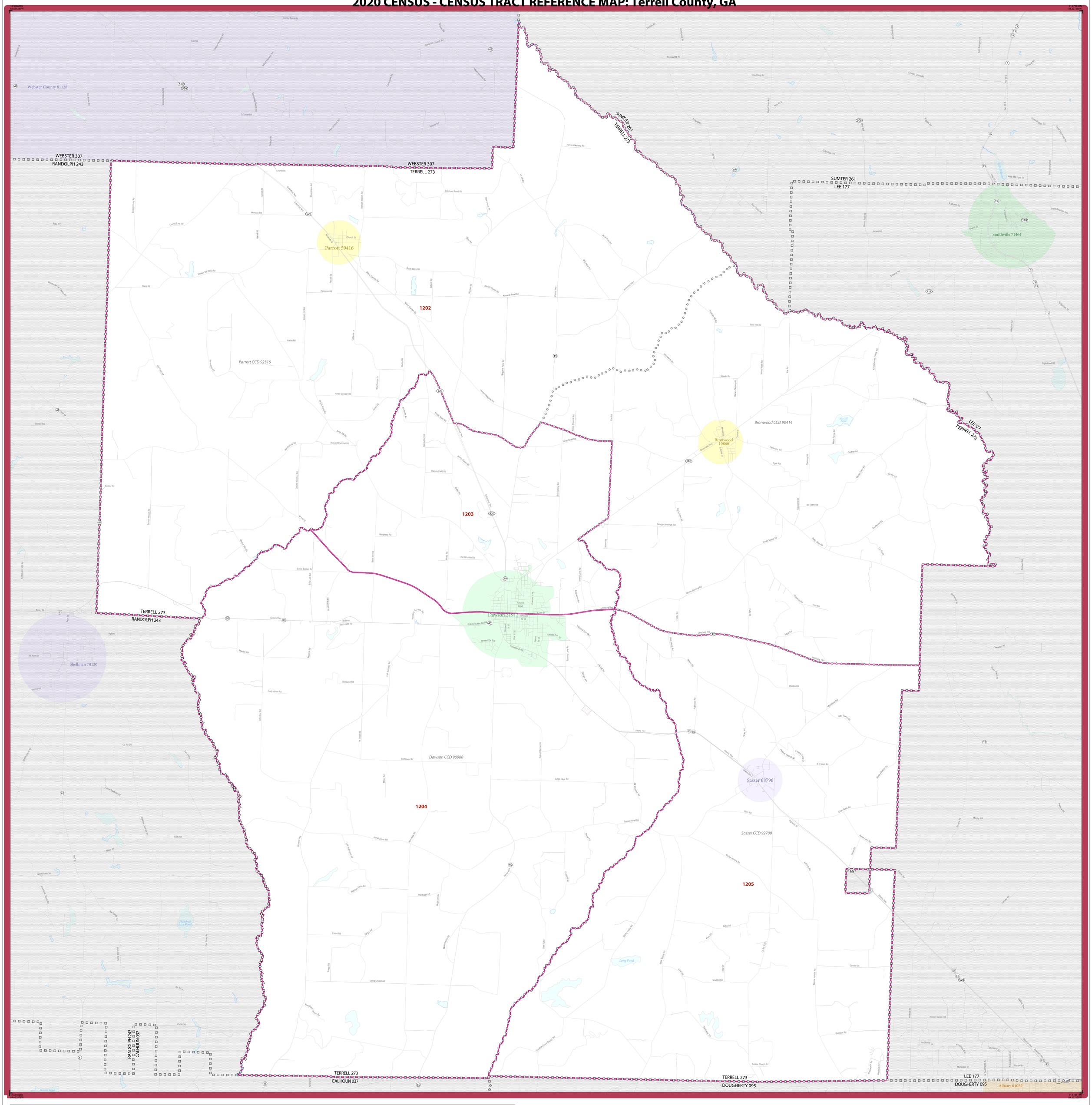

LEGEND

SYMBOL DESCRIPTION	SYMBOL	LABEL STYLE
International		CANADA
Federal American Indian Reservation		L'ANSE RESVN 1880
Off-Reservation Trust Land		T1880
State American Indian Reservation		Tama Resvn 9400
Alaska Native Regional Corporation		NANA ANRC 52120
State (or statistically equivalent entity)		NEW YORK 36
County (or statistically equivalent entity)		ERIE 029
Minor Civil Division (MCD) [1]		Bristol town 07485
Census County Division (CCD), Census Subarea (CSA), or Unorganized Territory (UT)		Hanna CCD 91650
Consolidated City		MILFORD 47500

SYMBOL DESCRIPTION	SYMBOL	LABEL STYLE
Incorporated Place [1,2]		Davis 18100
Census Designated Place (CDP) [2]		Incline Village 35100
Census Tract [3]		33.07

DESCRIPTION	SYMBOL
Water Body	Pleasant Lake
College or University	Coll/Univ
Military	Fort Belvoir
Prison or Juvenile Detention Center	P/JDC
National or State Park, Forest, or Recreation Area	Yosemite NP
Outside Subject Area	

DESCRIPTION	SYMBOL
Interstate or U.S. Highway	95 2
State Highway or State Road	4
Other Road	Marsh Ln
4WD Trail, Stairway, Alley, Walkway, or Ferry	
Nonvisible Boundary or Feature Not Elsewhere Classified	
Inset Area	A1

Where international, state, county, and/or MCD/CCD boundaries coincide, the map shows the boundary symbol for only the highest-ranking of these boundaries.

Geographic area names are followed by either their FIPS or census code.

1 A ' * ' following an MCD name denotes a false MCD. A ' * ' following a place name indicates that a false MCD exists with the same name and FIPS code as the place; the false MCD label is not shown.

2 Place label color corresponds to the place fill color.

3 Census tracts are identified by an up to four-digit integer number and may have an optional two-digit suffix; for example 23 or 1457.02. The census tract codes consist of six digits with an implied decimal between the fourth and fifth digit corresponding to the basic census tract number, but with leading zeros, and trailing zeros for census tracts without a suffix. The tract number examples above would have codes of 002300 and 145702, respectively.

Due to space limitations, some road names, along with other feature and geography names on the map, may not be shown.

0 1 2 3 4 5 Kilometers
0 0.8 1.6 2.4 3.2 4 Miles
The plotted map scale is 1:44,423

N W E S

All legal boundaries and names are as of January 1, 2020. The boundaries shown on this map are for Census Bureau statistical data collection and tabulation purposes only; their depiction and designation for statistical purposes does not constitute a determination of jurisdictional authority or rights of ownership or entitlement.

Geographic Vintage: 2020 Census (reference date: January 1, 2020)
Data Source: U.S. Census Bureau's MAF/TIGER database (TAB20)
Map Created by Geography Division: January 06, 2021

U.S. DEPARTMENT OF COMMERCE U.S. Census Bureau

Projection: Albers Equal Area Conic
Datum: NAD 83
Spheroid: GRS 80
1st Standard Parallel: 31 07 46
2nd Standard Parallel: 34 13 35
Central Meridian: -83 10 26
Latitude of Projection's Origin: 30 21 19
False Easting: 0
False Northing: 0

Sheet 1 of 1 PARENT sheets
Total Sheets: 1 (Index 0; Parent 1; Inset 0)

NAME: Terrell County (273)
ENTITY TYPE: County or statistically equivalent entity
ST: Georgia (13)

2020 CENSUS TRACT REF MAP (PARENT)
Sheet ID: 249513273001

United States® Census 2020

2024 FFIEC Census Report - Summary Census Demographic Information
State: 13 - GEORGIA (GA)
County: 273 - TERRELL COUNTY
Tract: All Tracts

State Code	County Code	Tract Code	Tract Income Level	Distressed or Underserved Tract	Tract Median Family Income %	2024 FFIEC Est.MSA/MD non-MSA/MD Median Family Income	2024 Est. Tract Median Family Income	2020 Tract Median Family Income	Tract Population	Tract Minority %	Minority Population	Owner Occupied Units	1- to 4- Family Units
13	273	1202.00	Middle	No	91.24	$64,500	$58,850	$51,250	1590	41.07	653	414	793
13	273	1203.00	Moderate	No	54.71	$64,500	$35,288	$30,729	2927	84.01	2459	442	1337
13	273	1204.00	Moderate	No	53.57	$64,500	$34,553	$30,091	3319	71.26	2365	515	1048
13	273	1205.00	Upper	No	129.37	$64,500	$83,444	$72,663	1349	38.47	519	507	782
13	273	9999.99	Moderate	No	71.84	$64,500	$46,337	$40,352	9185	65.28	5996	1878	3960

* Will automatically be included in the 2025 Distressed or Underserved Tract List

PeoplesSouth Bank
Branch Information

Location/Address	Services Offered	Hours	ATM	Date Opened	MSA/MD Code Census Tract/ County
Colquitt (Main Office and Holding Company) 203 W. Crawford St Colquitt, Ga 39837	Full-service	M-T 8:30 - 4:30 F 8:30 - 5:00	YES	3/17/1973	NA 9503.00 201 - MILLER
Americus 102 N. Prince St Americus, Ga 31709	Full-service	M-T 8:30 - 4:30 F 8:30 - 5:00	YES	1/20/1998	NA 9506.00 261 - SUMTER
Albany 701 N. Westover Blvd. Albany, Ga 31707	Full-service	M-T 8:30 - 4:30 F 8:30 - 5:00	YES	1/13/1997	10500 0104.01 095 - DOUGHERTY
Bainbridge 1449 Tallahassee Hwy Bainbridge, Ga 39817	Full-service	M-T 8:30 - 4:30 F 8:30 - 5:00	YES	8/30/1999	NA 9706.00 087 - Decatur
Donalsonville 305 S. Tennille Ave Donalsonville, Ga 39845	Full-service	M-T 8:30 - 4:30 F 8:30 - 5:00	YES	9/13/2007	NA 2002.00 253 - Seminole
Columbia 109 E. Church St Columbia, Al 36319	Full-service	M-T 8:30 - 4:30 F 8:30 - 5:00	NO	5/19/1992	20020 0417.00 069 - Houston
Dothan (East) 3605 E. Main St Dothan, Al 36301	Full-service	M-T 8:30 - 4:30 F 8:30 - 5:00	YES	7/1/2014	20020 0419.00 069 - Houston
Dothan (West) 2926 Ross Clark Circle Dothan , Al 36301	Full-service	M-T 8:30 - 4:30 F 8:30 - 5:00	YES	12/21/1992	20020 0405.00 069 - Houston
Dothan (North) 2861 John D Odom Road Dothan, Al 36303	Full-service	M-T 8:30 - 4:30 F 8:30 - 5:00	YES	4/25/2008	20020 0402.02 069 - Houston
Abbeville 519 Kirkland St Abbeville, Al 36310	Full-service	M-T 8:30 - 4:30 F 8:30 - 5:00	YES	6/15/1994	20020 0302.00 067 - Henry
Ozark 211 W. Reynolds Ave Ozark, Al 36360	Full-service	M-T 8:30 - 4:30 F 8:30 - 5:00	YES	1/2/1996	NA 0207.00 045 - Dale
Ashford 414 Broadway St Ashford, Al 36312	Full-service	M-T 8:30 - 4:30 F 8:30 - 5:00	NO	4/29/1993	20020 0419.00 069 - Houston
Eufaula 1245 S. Eufaula Ave Eufaula, Al 36027	Full-service	M-T 8:30 - 4:30 F 8:30 - 5:00	YES	12/13/1996	NA 9509.00 005 - Barbour
Headland 617 E. Church St Headland, Al 36345	Full-service	M-T 8:30 - 4:30 F 8:30 - 5:00	YES	1/11/2007	20020 0305.00 067 - Henry

PeoplesSouth Bank
Branch Information

Greenwood 4191 Bryan St Greenwood, Fl 32443	Full-service	M-T 8:30 - 4:30 F 8:30 - 5:00	YES	2/6/1982	NA 2108.00 063 - Jackson
Chipley 1615 Main St Chipley, Fl 32428	Full-service	M-T 8:30 - 4:30 F 8:30 - 5:00	YES	10/21/2002	NA 9701.04 133 - Washington
Bonifay 2020 S. Waukesha St Bonifay, Fl 32425	Full-service	M-T 8:30 - 4:30 F 8:30 - 5:00	YES	1/16/2007	NA 9404.00 059 - Holmes
Sneads 8146 Highway 90 Sneads, Fl 32460	Full-service	M-T 8:30 - 4:30 F 8:30 - 5:00	YES	7/16/2007	NA 2109.00 063 - Jackson
Lynn Haven 630 Ohio Avenue Lynn Haven, Fl 32444	Full-service	M-T 8:30 - 4:30 F 8:30 - 5:00	YES	8/8/2014	37460 0014.03 005 - Bay
Callaway 607 S. Tyndall Parkway Panama City, Fl 32404	Full-service	M-T 8:30 - 4:30 F 8:30 - 5:00	YES	12/1/2014	37460 0008.05 0005 - Bay
Tallahassee NE 2920 Kerry Forest Pkwy Tallahassee, Fl 32309	Full-service	M-T 8:30 - 4:30 F 8:30 - 5:00	YES	12/1/2014	45220 0024.08 073 - Leon
Tallahassee East 2721 Capital Circle NE Tallahassee, Fl 32308	Full-service	M-T 8:30 - 4:30 F 8:30 - 5:00	YES	10/16/2015	45220 0024.03 073 - Leon
Apalachicola 58 Fourth St Apalachicola, Fl 32320	Full-service	M-T 8:30 - 4:30 F 8:30 - 5:00	YES	10/16/2015	NA 9703.04 037 - Franklin
Port St. Joe 418 Cecil G. Costin SR. Blvd Port St. Joe, Fl 32456	Full-service	M-T 8:30 - 4:30 F 8:30 - 5:00	YES	10/16/2015	37460 9603.00 045 - Gulf
Panama City 400 W 23rd St Panama City, Fl 32405	Full-service	M-T 8:30 - 4:30 F 8:30 - 5:00	YES	10/16/2015	37460 0015.02 005 - Bay
Blountstown 20455 Central Avenue W Blountstown, Fl 32424	Full-service	M-T 8:30 - 4:30 F 8:30 - 5:00	YES	10/16/2015	NA 0103.00 013 - Calhoun
Marianna 2260 Highway 71 Marianna, Fl 32448	Full-service	M-T 8:30 - 4:30 F 8:30 - 5:00	YES	10/16/2015	NA 2110.00 063 - Jackson
Phenix City 1200 E. 280 Bypass Phenix City, Al 36867	Full-service	M-T 8:30 - 4:30 F 8:30 - 5:00	YES	4/4/2020	17980 0306.02 113 - Russell
Macon 1302 Gray Hwy Macon, Ga 31211	Full-service	M-T 8:30 - 4:30 F 8:30 - 5:00	YES	1/6/2020	31420 0110.01 021 - Bibb

PeoplesSouth Bank
Branch Information

Lee County 1531 US 19 S Leesburg, Ga 31763	Full-service	M-T 8:30 - 4:30 F 8:30 - 5:00	YES	12/1/2020	10500 0204.05 177 - Lee
Dawson 917 Forrester Dr. SE Dawson, Ga 39842	Full-service	M-T 8:30 - 4:30 F 8:30 - 5:00	YES	8/26/2021	10500 1204.00 273 - Terrell
Warner Robins 1805 Russell Pkwy Warner Robins, Ga 31088	Full-service	M-T 8:30 - 4:30 F 8:30 - 5:00	YES	6/17/2024	47580 0211.19 153 - Houston

Branches closed during this reporting period: NONE

Branches opened during this reporting period:
Warner Robins
1805 Russell Pkwy
Warner Robins, Ga 31088

Loan to Deposit Ratios for Prior Quarter Ends

	Total Loans (in thousands)	Total Deposits (in thousands)	Loan to Deposit Ratio
3/31/2023	664,532	1,014,204	65.52%
6/30/2023	693,146	1,042,620	66.48%
9/30/2023	722,382	1,049,330	68.84%
12/31/2023	716,602	1,067,876	67.11%
3/31/2024	703,407	1,049,989	66.99%
6/30/2024	750,410	1,058,564	70.89%
9/30/2024	764,384	1,066,539	71.67%
12/31/2024	755,538	1,051,781	71.83%
3/31/2025	753,833	1,052,251	71.64%
6/30/2025	785,822	1,072,876	73.24%
9/30/2025	803,125	1,090,281	73.66%
12/31/2025	815,612	1,083,297	75.29%
3/31/2026	839,116	1,120,431	74.89%
6/30/2026	862,414	1,119,216	77.06%
9/30/2026	886,417	1,147,588	77.24%

Home Mortgage Disclosure Act Notice

The HMDA data regarding our residential mortgage lending is available for review. The data shows geographic distribution of loans and applications; ethnicity, race, gender and income of applicants and borrowers; and information about the loan approvals and denials. Inquire at this office regarding the locations where HMDA data may be inspected.

HMDA data is available on the Bureau's website at
www.consumerfinance.gov/hmda

INDIVIDUAL RETIREMENT ACCOUNTS

We offer investment flexibility for your important retirement account dollars with terms ranging from one month to five years. Your Individual Retirement Account can provide you the security and means of creating a primary or supplemental source of retirement income.
*Substantial penalties may apply for early withdrawal.

LOAN PRODUCTS

We offer loans to fit your lifestyle, whether your loan needs are large or small, long term or short term. We can give you the ***quick***, ***local*** decisions you need without the red tape you don't. We offer a full range of products and services at very competitive rates. Please contact one of our experienced lenders to assist you with your credit needs.

Personal* Auto* Home Improvement
Real Estate* Business* Agriculture
Refinancing* Construction Loans
Home Equity Line*

*Licensed Mortgage Originators make housing related loans without regard to any prohibited basis (race, color, religion, national origin, sex, disability, familial status, marital status, the fact that the applicant may receive public assistance, or that the applicant has, in good faith, exercised any rights under the Federal Consumer Protection Act).

We are pleased to provide you, our family of banking customers, with these products and services that have been designed especially for you. We hope that upon reviewing these products and services, you will agree that we are now, more than ever, prepared to offer you innovative products at competitive prices.

This guide is a brief description of our products and services. Please ask one of our customer service representatives for a complete Truth-In-Savings Disclosure for specific details regarding the products you have selected to best fit your banking needs. Our commitment, as always, is to offer our customers top-quality products and to provide the highest possible level of customer service.

Thank you for the opportunity to serve you.

MISCELLANEOUS FEES

$ 2.00	Cash withdrawal at ATM, withdrawals made at other locations
$ 1.00	Balance inquiry at ATM, inquiries made at other locations
$ 5.00	Replace ATM/debit card
0.2%	MasterCard Currency Conversion fee
0.9%	MasterCard Cross-Border Transaction fee
*	Check printing (*fee depends on check style ordered)
$ 5.00	Cashier's Check - each item, customer only
$3.00	Charge-back fee, (deposited checks & other items returned) per item
$ 30.00	Overdraft fee (each overdraft paid)
$ 30.00	Non-sufficient funds, all items, per debit
$ 1.00	Overdraft Protection, per Auto-Transfer from savings/DDA
$ 1.00	Account activity printout, per request
$ 30.00	Account research, per hour (half hour minimum charge)
$ 1.00	Copy of statement, per request
$ 1.00	Special statement cutoff, per statement
$ 4.00	iPay (Bill Pay), per statement cycle
$ .25	Photocopy, per copy
$ 25.00	Stop Payment, all items, per debit
$ 15.00	Domestic Wire Transfer, incoming/outgoing, customer only
$ 50.00	Wire Transfer Trace request, per request
$ 50.00	Garnishments, Executions, Levies, Freeze, per order
$ 20.00	Collection Item, per item
$ 25.00	Night Depository lock bag, per bag
$ 6.00	Night Depository zipper bag, per bag
$ 25.00	Account Closed within 90 days of opening
$ 1.00	Check Cashing Fee (non-customer) per $100, minimum $1

SAFE DEPOSIT BOX RENTALS, WHERE AVAILABLE*

$ 20.00	Safe Deposit Box 2x5/per year*
$ 25.00	Safe Deposit Box 3x5/per year*
$ 35.00	Safe Deposit Box 5x5/per year*
$ 40.00	Safe Deposit Box 3x10/per year*
$ 50.00	Safe Deposit Box 5x10/per year*
$ 75.00	Safe Deposit Box 7x10/per year*
$100.00	Safe Deposit Box 10x10/per year*
$100.00	Safe Deposit Box Drilling
$ 20.00	Safe Deposit Box Lost Key

Rev. 07/2023

Products and Services Especially for You

PEOPLESSOUTH BANK

The Bank You Can Call Your Own

(Effective July 2023)

Proudly Serving

www.peoplessouth.com Member FDIC EQUAL HOUSING OPPORTUNITY

LIBERTY CHECKING ACCOUNT

- Unlimited check writing with no per item check charge
- Unlimited ATM transactions at any of our numerous locations
- $100 minimum deposit to open
- Customer is responsible for purchasing checks
- Non-interest bearing account
- Truncated monthly statement, Image Statement available upon request for a fee ($2.50 per month)
- iPay (bill payment) available for $4 per statement cycle

PERSONAL CHECKING ACCOUNT

The perfect checking account for customers who write many checks.

- With a minimum balance of $500, unlimited check writing with no per check charges
- Unlimited ATM transactions at any of our numerous locations
- $100 minimum deposit to open
- A $5 service charge will be imposed every statement cycle that the daily balance falls below $500
- A maintenance fee of $.15
- iPay (bill payment) available for $4 per statement cycle

CELEBRATION CHECKING ACCOUNT

This account is designed exclusively for individuals 50 years of age and older.

- Unlimited check writing
- Unlimited ATM transactions at any of our numerous locations
- $500 minimum deposit to open
- A minimum daily balance of $500 must be maintained to obtain the Annual Percentage Yield
- 10% discount on safe deposit boxes
- Cashier's Checks (no issue fee up to five per month)
- iPay (bill payment) available for $4 per statement cycle
- No fee for *Celebration* wallet style checks

All Accounts Are Subject to Credit Report Approval.

WWW.PEOPLESSOUTH.COM

FIRST FLIGHT CLUB CHECKING ACCOUNT

This checking account is designed for the customer wanting the most for their money.

- Unlimited check writing with no per check charges
- Unlimited ATM transactions at any of our numerous locations
- $100 minimum deposit to open
- Monthly service charge of $8 every statement cycle
- No fee for *First Flight Club* wallet style checks
- $10,000 Accidental Death Insurance
- Cashier's Checks (no issue fee up to five per month)
- No charge for iPay (bill payment)

ATM/DEBIT CARDS

It's the perfect time to get the card that's best for you. You'll have an instant source of buying power and more flexibility in how you manage your money. *Ask a bank representative for details today!*

PERSONAL SAVINGS ACCOUNT

This savings account is perfect for the customer wanting to set aside money for a future event or expenditure.

- $200 minimum deposit to open
- A minimum daily balance of $200 must be maintained to obtain the Annual Percentage Yield
- A service charge of $5 will be imposed every statement cycle if the daily balance falls below $200
- A $1 maintenance fee will be imposed for every debit transaction in excess of six per quarter

Ask about our Minor Savings, Christmas Club, Business Savings, and Tiered Money Market Accounts

PERSONAL MONEY MARKET ACCOUNT

This account is for the customer looking for the opportunity to earn mor on their savings.

- Competitive rates for higher account balances
- $2,500 minimum deposit to open
- An $8 service charge will be imposed every statement cycle if the balance falls below $2,500 any day of the statement cycle
- A minimum daily balance of $2,500 must be maintained to obtain the Annual Percentage Yield

CERTIFICATE OF DEPOSIT ACCOUNTS

- $500 minimum deposit to open
- Automatic renewal available
- Flexible terms ranging from one month to five years

*Substantial penalties may apply for early withdrawal

BUSINESS CHECKING ACCOUNT

Designed to meet the needs of our small business clients.

- With a minimum balance of $1,000, unlimited check writing with no per item check charges
- $1,000 minimum deposit to open
- An $8 service charge will be imposed every statement cycle that the daily balance for statement cycle falls below $1,000
- A maintenance fee of $.15 per check after 25 per statement cycle will be imposed for each debit transaction if the daily balance for any day falls below $1,000 during the statement cycle
- iPay (bill payment) available for $4 per statement cycle

BUSINESS MONEY MARKET ACCOUNTS

Available to all commercial customers, these accounts combine a higher rate of return on your excess funds and the ability to make limited withdrawals should you have special purchase needs.

BUSINESS OR PERSONAL NOW ACCOUNT

Our Business or Personal NOW accounts offer the best of both worlds to qualifying customers* by offering the earning power of a savings account plus the convenience of a checking account.

- $1,500 minimum deposit to open
- A minimum daily balance of $1,500 must be maintained to obtain the Annual Percentage Yield
- A $5 service charge will be imposed every statement cycle the daily balance for the statement cycle falls below $1,500
- A maintenance fee of $.20 per check per statement cycle will be imposed for each debit transaction if the daily balance for any day the balance falls below $1.500 during the statement cycle
- iPay (bill payment) available for $4 per statement cycle

*Available only to individuals, sole proprietors, non-profit and government entities. Federal law prohibits the payment of interest on Corporate Checking Accounts

Method used to calculate interest: We use the daily balance method to calculate the interest on your account. This method applies a daily periodic rate to the principal balance in the account each day.